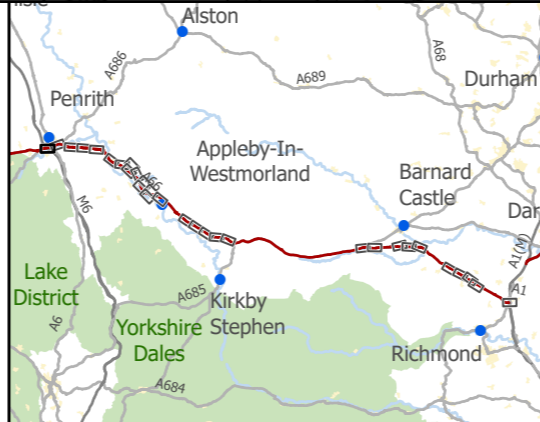


- Order Limits
- Existing A66
- Bat Transect Lines (with ID)
- Bat Transect Survey Position (with ID)
- Bat Static Detector Locations 2020 (with ID)
- ▲ Bat Static Detector Locations 2021
- ▲ Planned Bat Crossing Locations
- ◆ Bat Crossing Sighting



3 Piccadilly Place
 Manchester
 M1 3BN

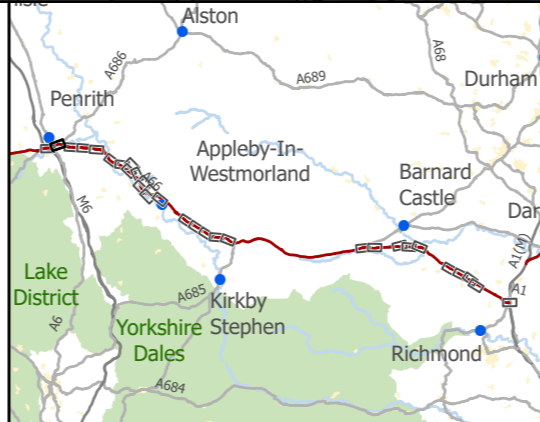

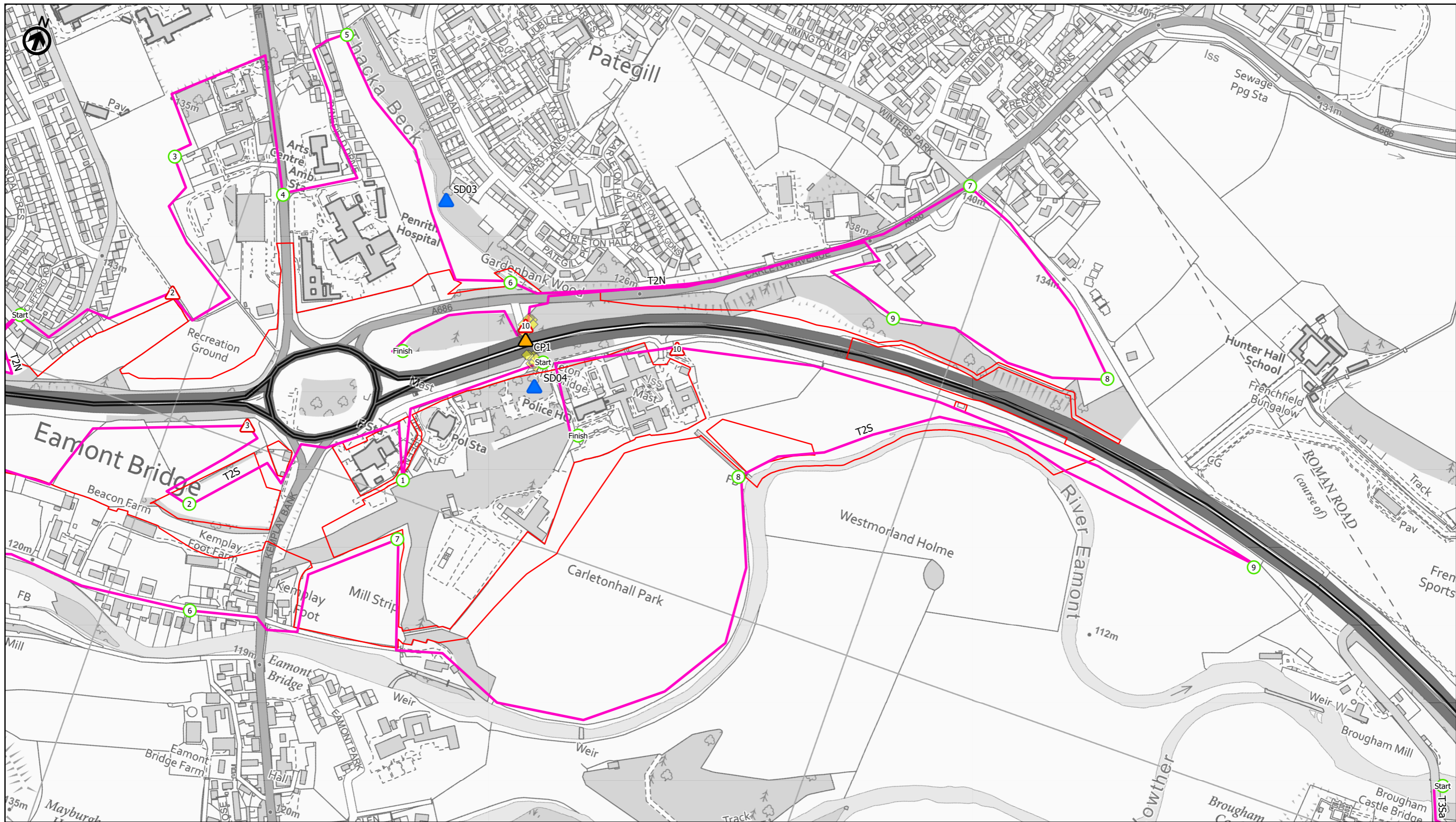
P02	First Issue	DCCM	LHAN	NWAL	AMIT	KWA
		24/03/22	13/04/22	15/04/22	20/04/22	20/04/22
Revision	Created	Checked	Reviewed	Approved	Authorised	

Kilometres
 0 0.1 0.2 0.3

Scale @ A3: 1:5,000 | Project Ref No HE565627 | Stage: Stage 3
© Crown copyright and database rights (2022). All rights reserved. OS 100030649. Contains public sector information licensed under the Open Government Licence v3.0.

CONFIDENTIAL

Project Name A66 Northern Trans-Pennine Project			
Map Title Figure 6.7			
Bat Activity Surveys			
Scheme: 0102, M6 Junction 40 to Kemplay Bank			
Sheet 1 of 30			
Map Number Project	Originator	Volume	
HE565627	AMY	EBD	
S00	-	MP - LB -	00351
Location	Type	Role	Number
Suitability S4	Suitability Description FIT FOR STAGE APPROVAL		Revision P02



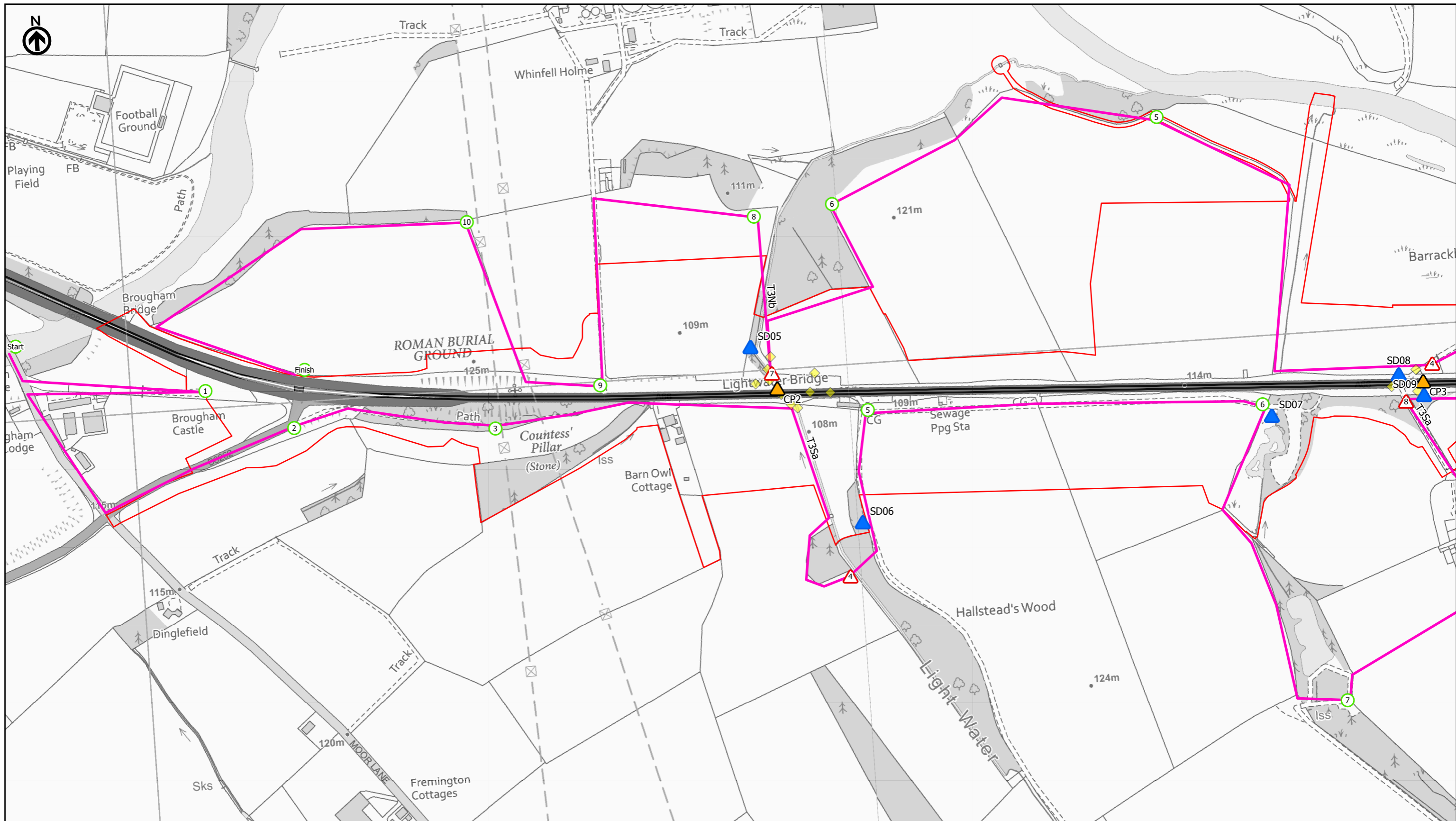
3 Piccadilly Place
 Manchester
 M1 3BN

P02	First Issue				
	DCCM	LHAN	NWAL	AMIT	KWHA
	24/03/22	13/04/22	15/04/22	20/04/22	20/04/22
Revision	Created	Checked	Reviewed	Approved	Authorised

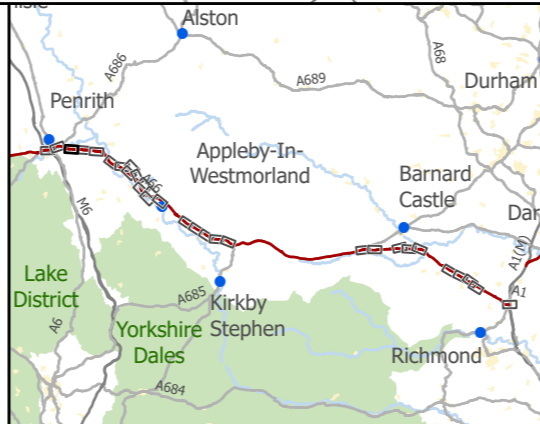
Scale @ A3: 1:5,000 | Project Ref No HE565627 | Stage: Stage 3
 © Crown copyright and database rights (2022). All rights reserved. OS 100030649.
 Contains public sector information licensed under the Open Government Licence v3.0.

CONFIDENTIAL

Project Name				A66 Northern Trans-Pennine Project			
Map Title				Figure 6.7			
Bat Activity Surveys				Scheme: 0102, M6 Junction 40 to Kemplay Bank			
Sheet 2 of 30							
Map Number	Project	Originator	Volume				
HE565627	-	AMY	-	EBD			
S00		MP - LB		00352			
Location		Type	Role	Number			
S4		FIT FOR STAGE APPROVAL		Revision P02			



- Order Limits
- Existing A66
- Bat Transect Lines (with ID)
- Bat Transect Survey Position (with ID)
- Bat Static Detector Locations 2020 (with ID)
- ▲ Bat Static Detector Locations 2021
- ▲ Planned Bat Crossing Locations
- ◆ Bat Crossing Sighting



3 Piccadilly Place
 Manchester
 M1 3BN

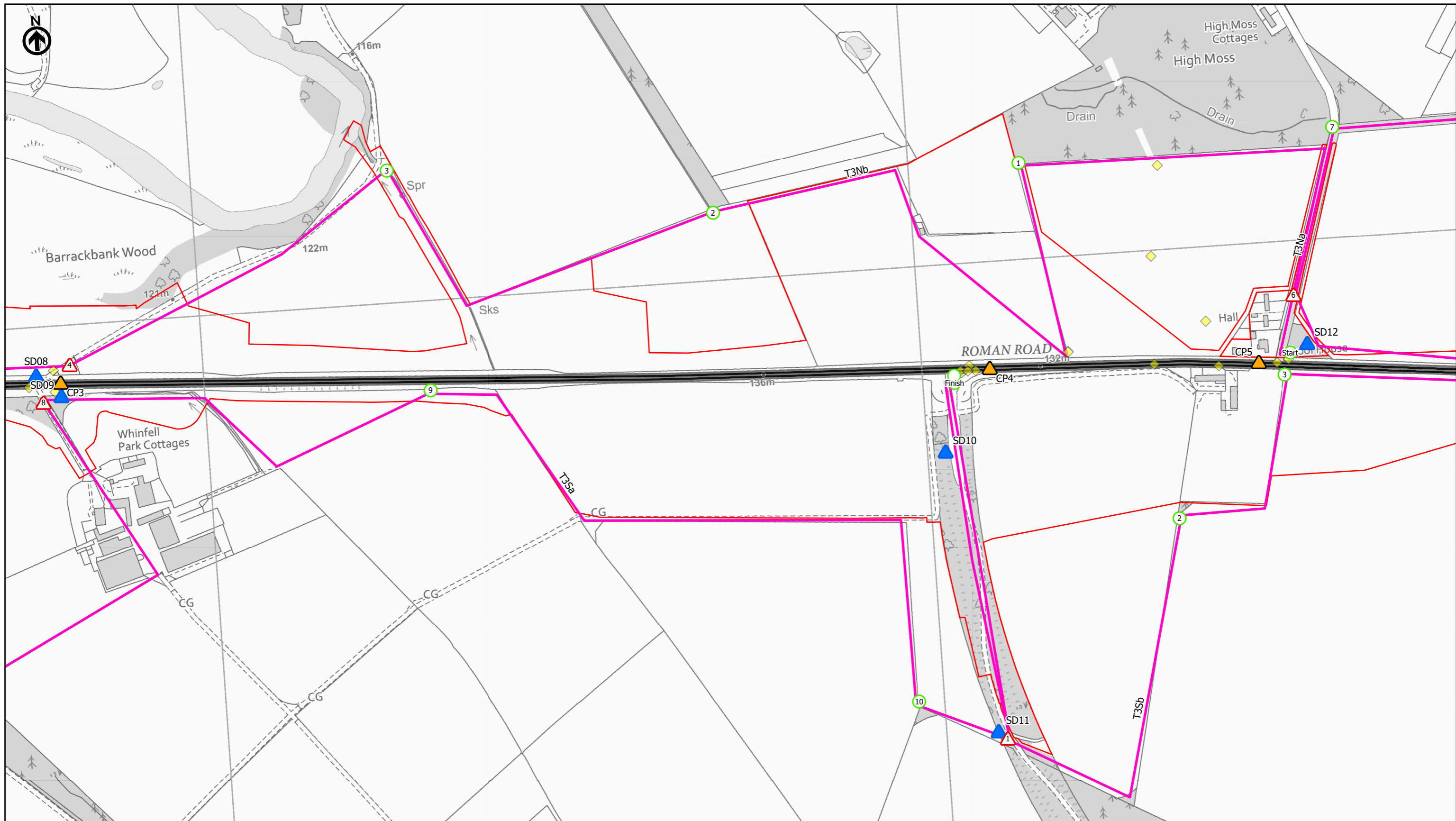
P02	First Issue				
	DCCM	LHAN	NWAL	AMIT	KWAH
	24/03/22	13/04/22	15/04/22	20/04/22	20/04/22
Revision	Created	Checked	Reviewed	Approved	Authorised

Kilometres
 0 0.1 0.2 0.3

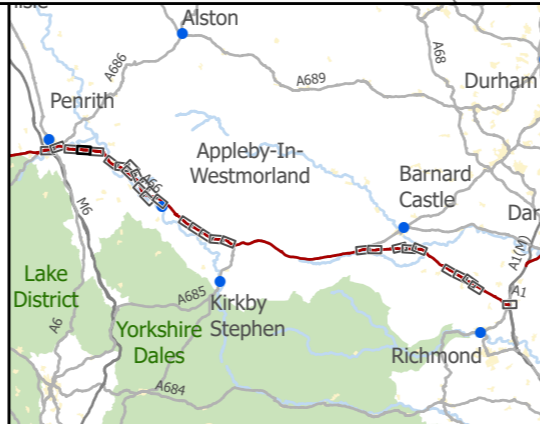
Scale @ A3: 1:5,000 | Project Ref No HE565627 | Stage: Stage 3
© Crown copyright and database rights (2022). All rights reserved. OS 100030649. Contains public sector information licensed under the Open Government Licence v3.0.

CONFIDENTIAL

Project Name A66 Northern Trans-Pennine Project			
Map Title Figure 6.7			
Bat Activity Surveys			
Scheme: 03, Penrith to Temple Sowerby			
Sheet 3 of 30			
Map Number Project HE565627	Originator - AMY	Volume - EBD	Location S00
Suitability S4	Suitability Description FIT FOR STAGE APPROVAL	Type MP - LB	Role - 00353
		Number P02	



- Order Limits
- Existing A66
- Bat Transect Lines (with ID)
- Bat Transect Survey Position (with ID)
- Bat Static Detector Locations 2020 (with ID)
- ▲ Bat Static Detector Locations 2021
- ▲ Planned Bat Crossing Locations
- ◆ Bat Crossing Sighting



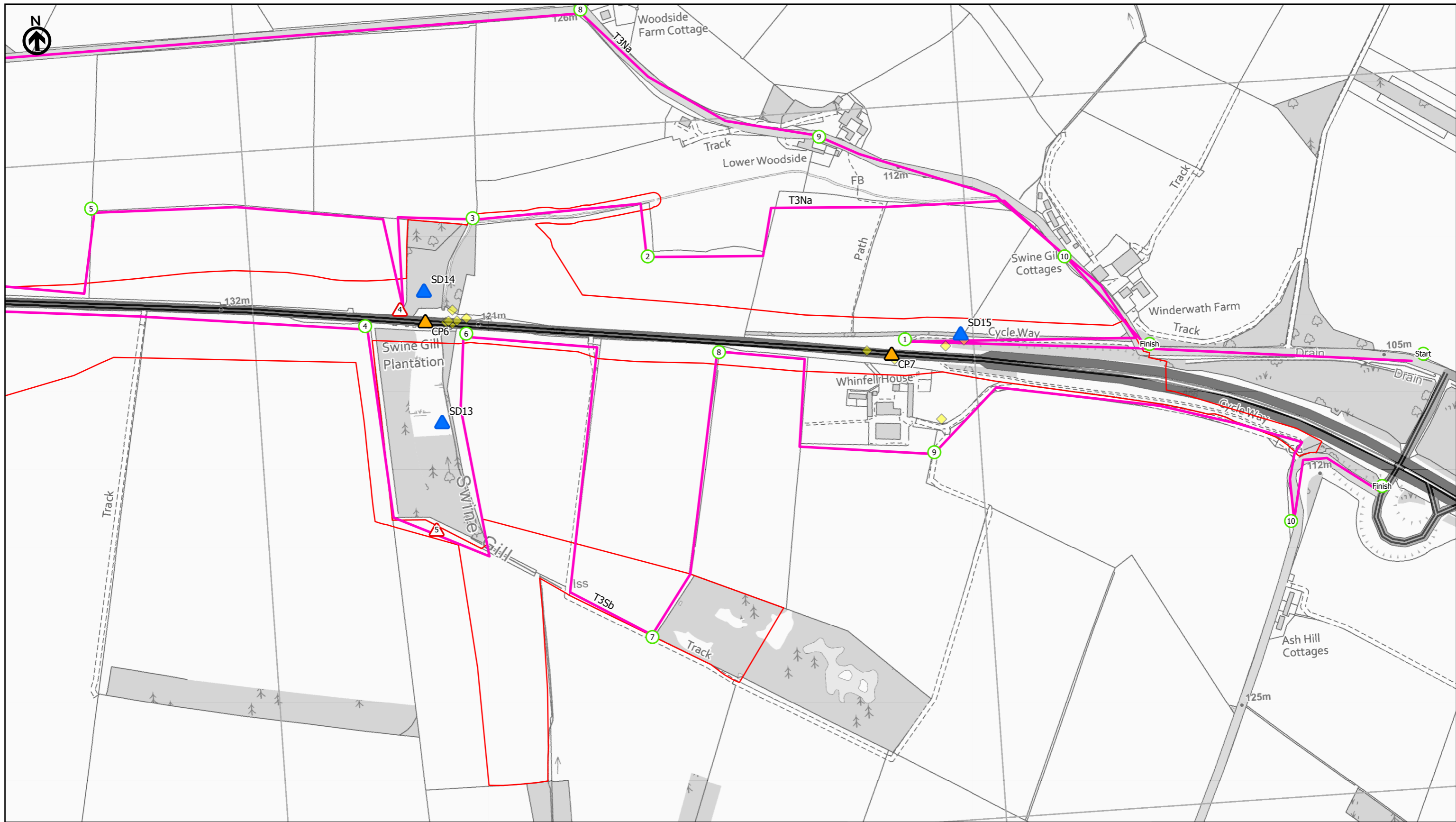
3 Piccadilly Place
Manchester
M1 3BN

P02	First Issue				
	DCCM	LHAN	NWAL	AMIT	KWAH
	24/03/22	13/04/22	15/04/22	20/04/22	20/04/22
Revision	Created	Checked	Reviewed	Approved	Authorised

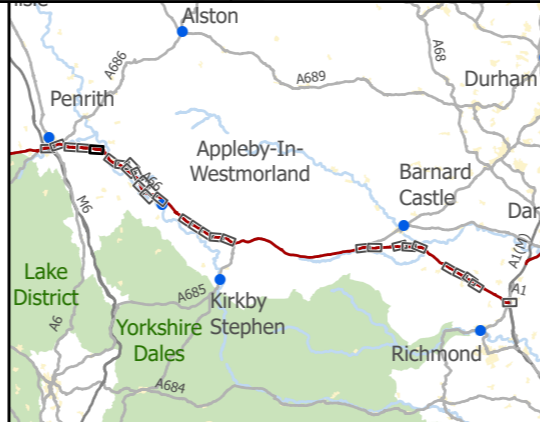
Scale @ A3: 1:5,000 | Project Ref No HE565627 | Stage: Stage 3
© Crown copyright and database rights (2022). All rights reserved. OS 100030649. Contains public sector information licensed under the Open Government Licence v3.0.

CONFIDENTIAL

Project Name A66 Northern Trans-Pennine Project			
Map Title Figure 6.7			
Bat Activity Surveys			
Scheme: 03, Penrith to Temple Sowerby			
Sheet 4 of 30			
Map Number Project	Originator	Volume	Location
HE565627	- AMY	- EBD	- S00
Location	Type	Role	Number
S4	FIT FOR STAGE APPROVAL	P02	00354



- Order Limits
- Existing A66
- Bat Transect Lines (with ID)
- Bat Transect Survey Position (with ID)
- Bat Static Detector Locations 2020 (with ID)
- ▲ Bat Static Detector Locations 2021
- ▲ Planned Bat Crossing Locations
- ◆ Bat Crossing Sighting



3 Piccadilly Place
Manchester
M1 3BN

P02	First Issue				
	DCCM	LHAN	NWAL	AMIT	KWHA
	24/03/22	13/04/22	15/04/22	20/04/22	20/04/22
Revision	Created	Checked	Reviewed	Approved	Authorised

Kilometres

Scale @ A3: 1:5,000 | Project Ref No HE565627 | Stage: Stage 3

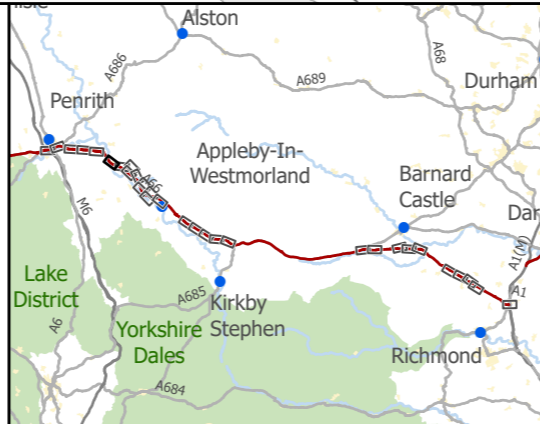
© Crown copyright and database rights (2022). All rights reserved. OS 100030649. Contains public sector information licensed under the Open Government Licence v3.0.

CONFIDENTIAL

Project Name A66 Northern Trans-Pennine Project			
Map Title Figure 6.7			
Bat Activity Surveys			
Scheme: 03, Penrith to Temple Sowerby			
Sheet 5 of 30			
Map Number Project	Originator	Volume	
HE565627	AMY	EBD	
S00	MP	LB	00355
Location	Type	Role	Number
Suitability S4	Suitability Description FIT FOR STAGE APPROVAL		Revision P02



- Order Limits
- Existing A66
- Bat Transect Lines (with ID)
- Bat Transect Survey Position (with ID)
- Bat Static Detector Locations 2020 (with ID)
- ▲ Bat Static Detector Locations 2021
- Planned Bat Crossing Locations
- ◆ Bat Crossing Sighting



national highways
3 Piccadilly Place
Manchester
M1 3BN

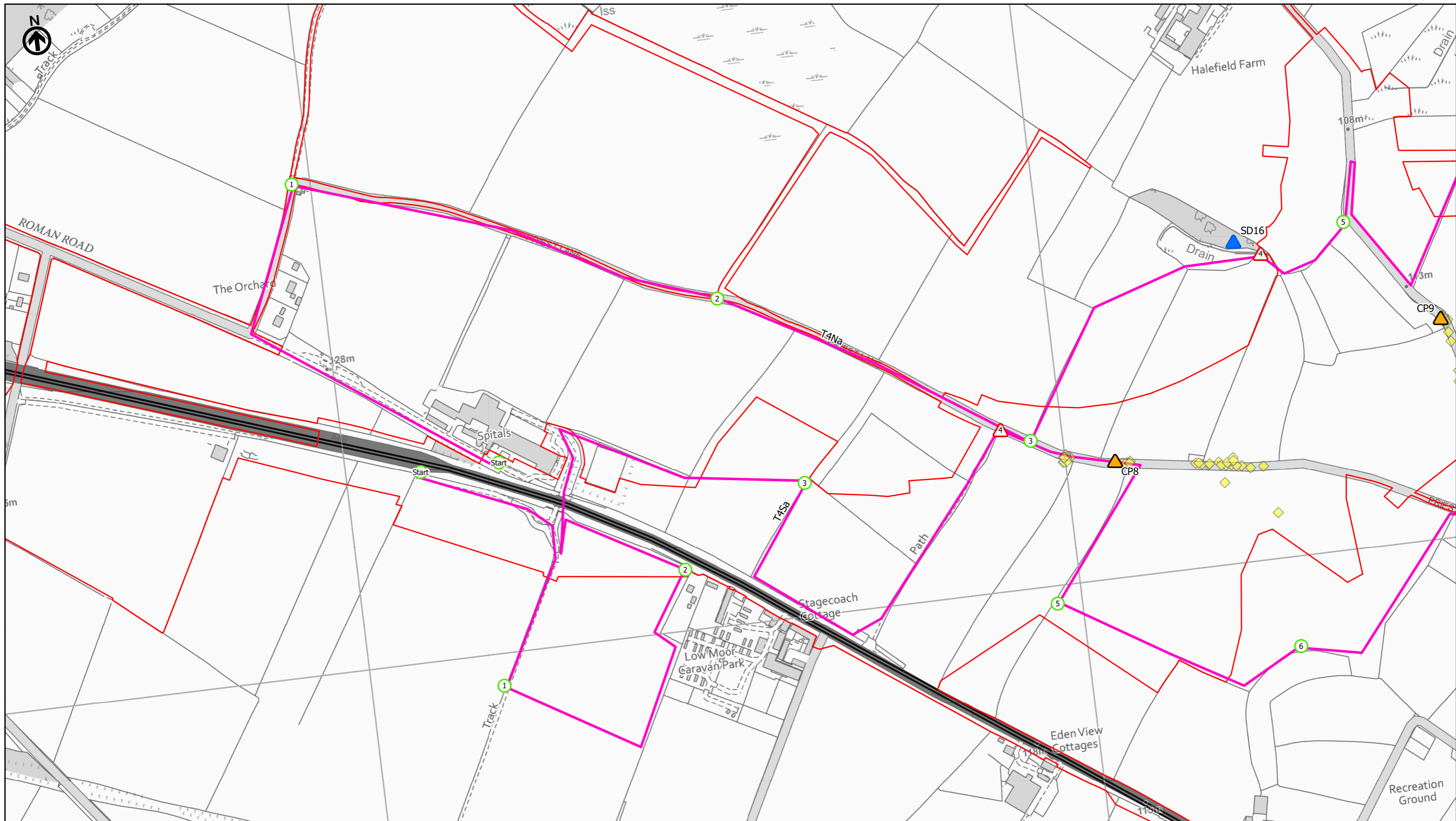
P02	First Issue				
	DCCM	LHAN	NWAL	AMIT	KWAH
	24/03/22	13/04/22	15/04/22	20/04/22	20/04/22
Revision	Created	Checked	Reviewed	Approved	Authorised

Kilometres
0 0.1 0.2 0.3

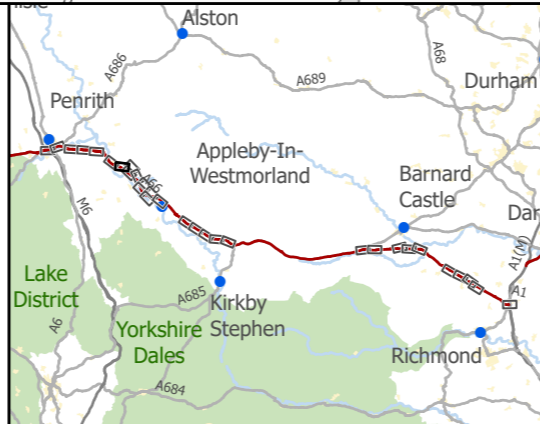
Scale @ A3: 1:5,000 | Project Ref No HE565627 | Stage: Stage 3
© Crown copyright and database rights (2022). All rights reserved. OS 100030649.
Contains public sector information licensed under the Open Government Licence v3.0.

CONFIDENTIAL

Project Name A66 Northern Trans-Pennine Project			
Map Title Figure 6.7			
Bat Activity Surveys			
Scheme: 0405, Temple Sowerby to Appleby			
Sheet 6 of 30			
Map Number Project	Originator	Volume	Revision
HE565627	AMY	EBD	-
S00	MP	LB	00356
Location	Type	Role	Number
S4	FIT FOR STAGE APPROVAL	P02	-



- Order Limits
- Existing A66
- Bat Transect Lines (with ID)
- Bat Transect Survey Position (with ID)
- Bat Static Detector Locations 2020 (with ID)
- Bat Static Detector Locations 2021
- Planned Bat Crossing Locations
- Bat Crossing Sighting



3 Piccadilly Place
 Manchester
 M1 3BN

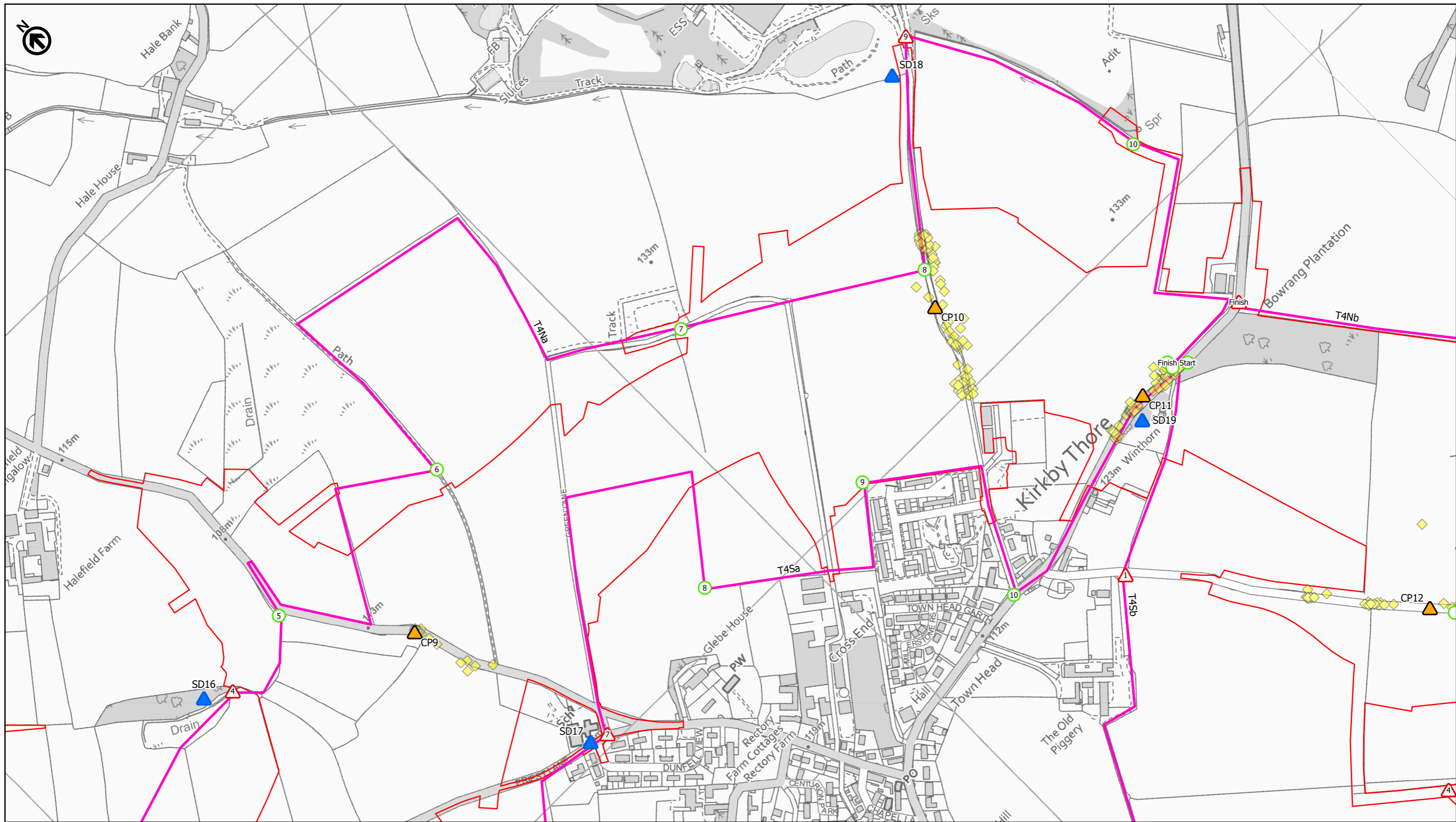
P02	First Issue				
	DCCM	LHAN	NWAL	AMIT	KWAH
	24/03/22	13/04/22	15/04/22	20/04/22	20/04/22
Revision	Created	Checked	Reviewed	Approved	Authorised

Kilometres
 0 0.1 0.2 0.3

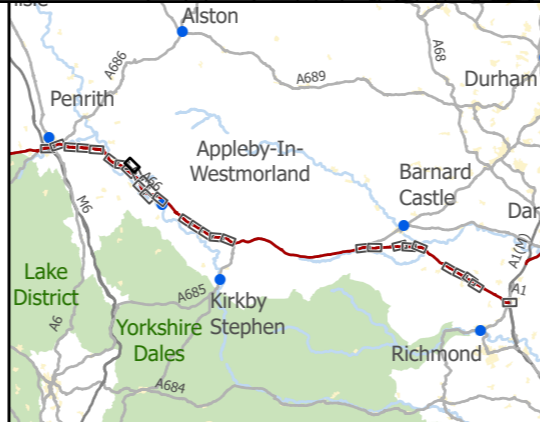
Scale @ A3: 1:5,000 | Project Ref No HE565627 | Stage: Stage 3
© Crown copyright and database rights (2022). All rights reserved. OS 100030649. Contains public sector information licensed under the Open Government Licence v3.0.

CONFIDENTIAL

Project Name A66 Northern Trans-Pennine Project			
Map Title Figure 6.7			
Bat Activity Surveys			
Scheme: 0405, Temple Sowerby to Appleby			
Sheet 7 of 30			
Map Number Project	Originator	Volume	
HE565627	AMY	EBD	
S00	MP	LB	00357
Location	Type	Role	Number
Suitability S4	Suitability Description FIT FOR STAGE APPROVAL		Revision P02



- Order Limits
- Existing A66
- Bat Transect Lines (with ID)
- Bat Transect Survey Position (with ID)
- Bat Static Detector Locations 2020 (with ID)
- Bat Static Detector Locations 2021
- Planned Bat Crossing Locations
- Bat Crossing Sighting



national highways 3 Piccadilly Place Manchester M1 3BN

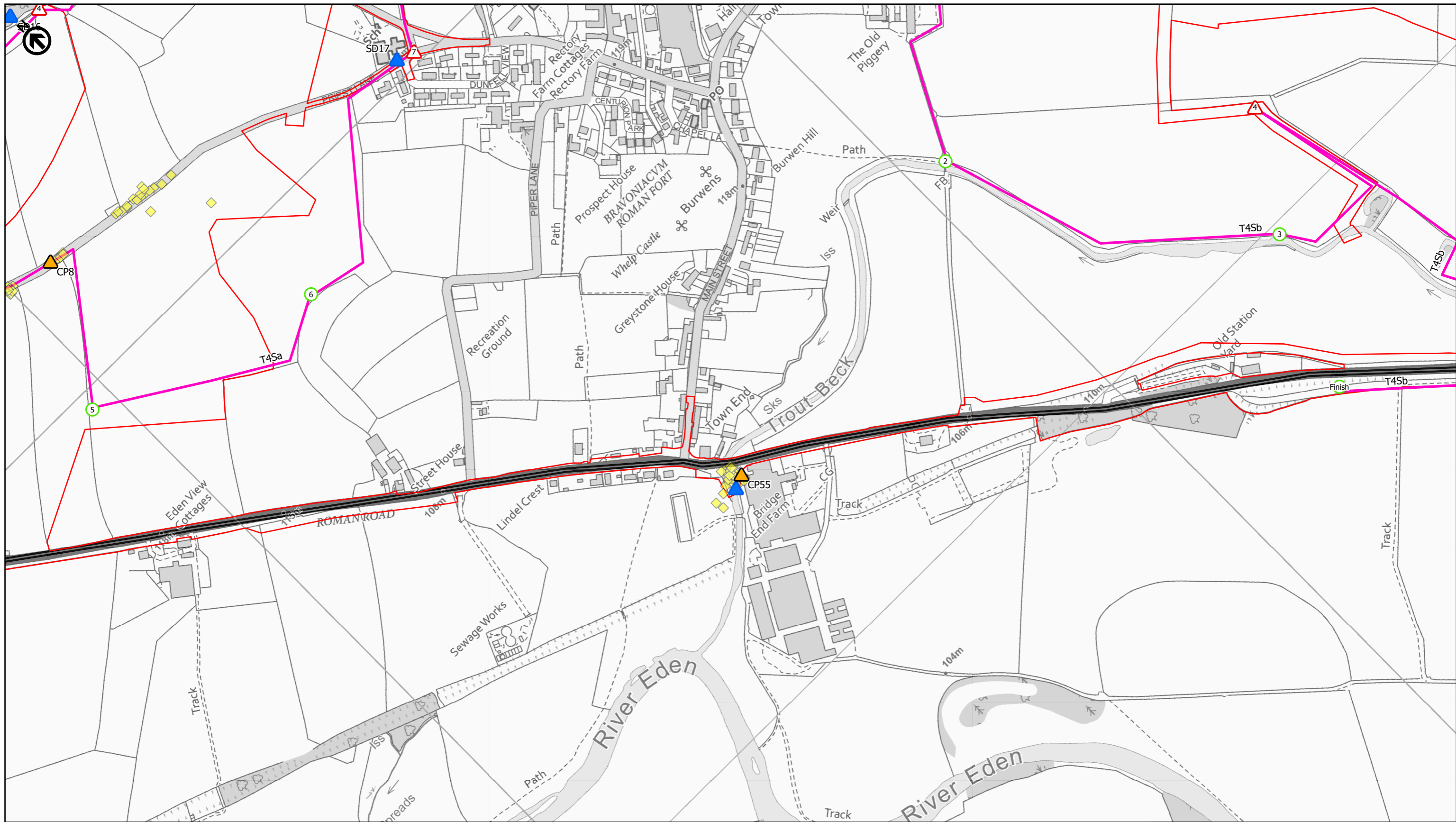
P02	First Issue	DCCM	LHAN	NWAL	AMIT	KWHA
		24/03/22	13/04/22	15/04/22	20/04/22	20/04/22
Revision	Created	Checked	Reviewed	Approved	Authorised	

Kilometres
0 0.1 0.2 0.3

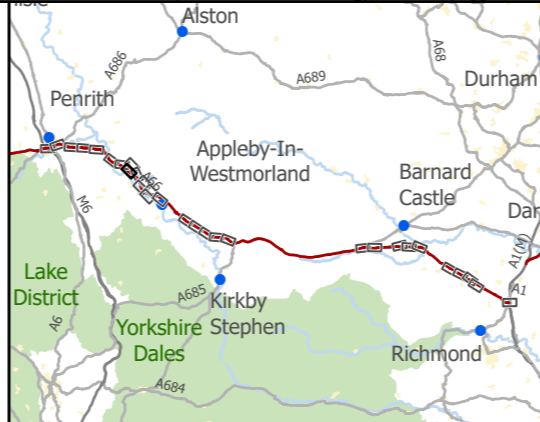
Scale @ A3: 1:5,000 | Project Ref No HE565627 | Stage: Stage 3
© Crown copyright and database rights (2022). All rights reserved. OS 100030649.
Contains public sector information licensed under the Open Government Licence v3.0.

CONFIDENTIAL

Project Name A66 Northern Trans-Pennine Project			
Map Title Figure 6.7			
Bat Activity Surveys			
Scheme: 0405, Temple Sowerby to Appleby			
Sheet 8 of 30			
Map Number Project	Originator	Volume	
HE565627	AMY	EBD	
S00	-	MP	LB
Location	Type	Role	Number
Suitability S4	Suitability Description FIT FOR STAGE APPROVAL		Revision P02



- Order Limits
- Existing A66
- Bat Transect Lines (with ID)
- Bat Transect Survey Position (with ID)
- Bat Static Detector Locations 2020 (with ID)
- Bat Static Detector Locations 2021
- Planned Bat Crossing Locations
- Bat Crossing Sighting



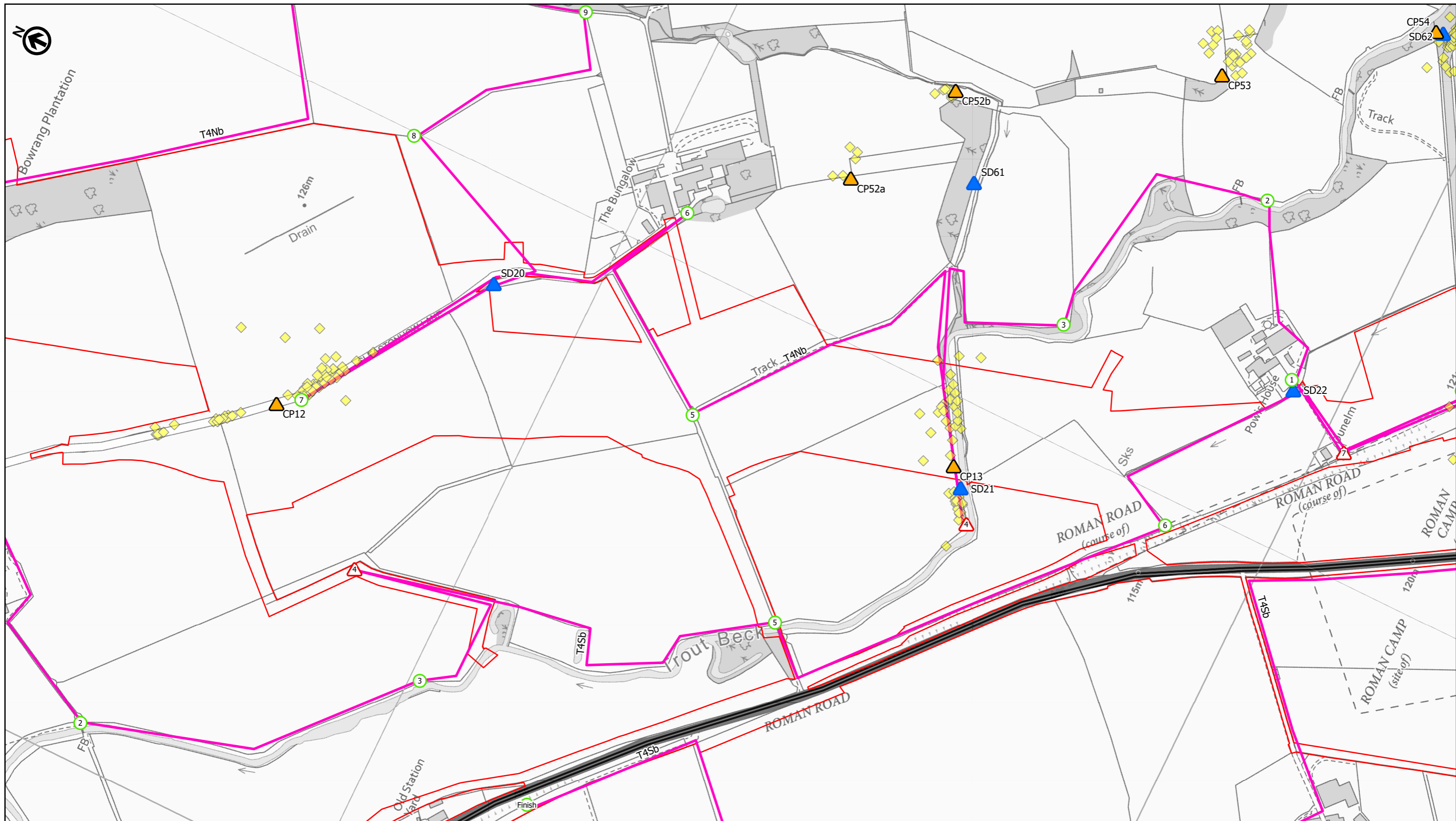
3 Piccadilly Place
Manchester
M1 3BN

P02	First Issue	DCCM	LHAN	NWAL	AMIT	KWAH
	24/03/22	13/04/22	15/04/22	20/04/22	20/04/22	20/04/22
Revision	Created	Checked	Reviewed	Approved	Authorised	

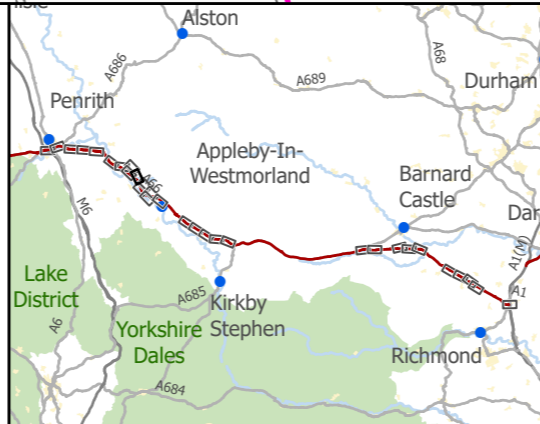
Scale @ A3: 1:5,000 | Project Ref No HE565627 | Stage: Stage 3
© Crown copyright and database rights (2022). All rights reserved. OS 100030649. Contains public sector information licensed under the Open Government Licence v3.0.

CONFIDENTIAL

Project Name A66 Northern Trans-Pennine Project			
Map Title Figure 6.7			
Bat Activity Surveys			
Scheme: 0405, Temple Sowerby to Appleby			
Sheet 9 of 30			
Map Number Project	Originator	Volume	
HE565627	AMY	EBD	
S00	- MP - LB -	00359	
Location	Type	Role	Number
S4	FIT FOR STAGE APPROVAL		P02



- Order Limits
- Existing A66
- Bat Transect Lines (with ID)
- Bat Transect Survey Position (with ID)
- Bat Static Detector Locations 2020 (with ID)
- ▲ Bat Static Detector Locations 2021
- ▲ Planned Bat Crossing Locations
- ◆ Bat Crossing Sighting



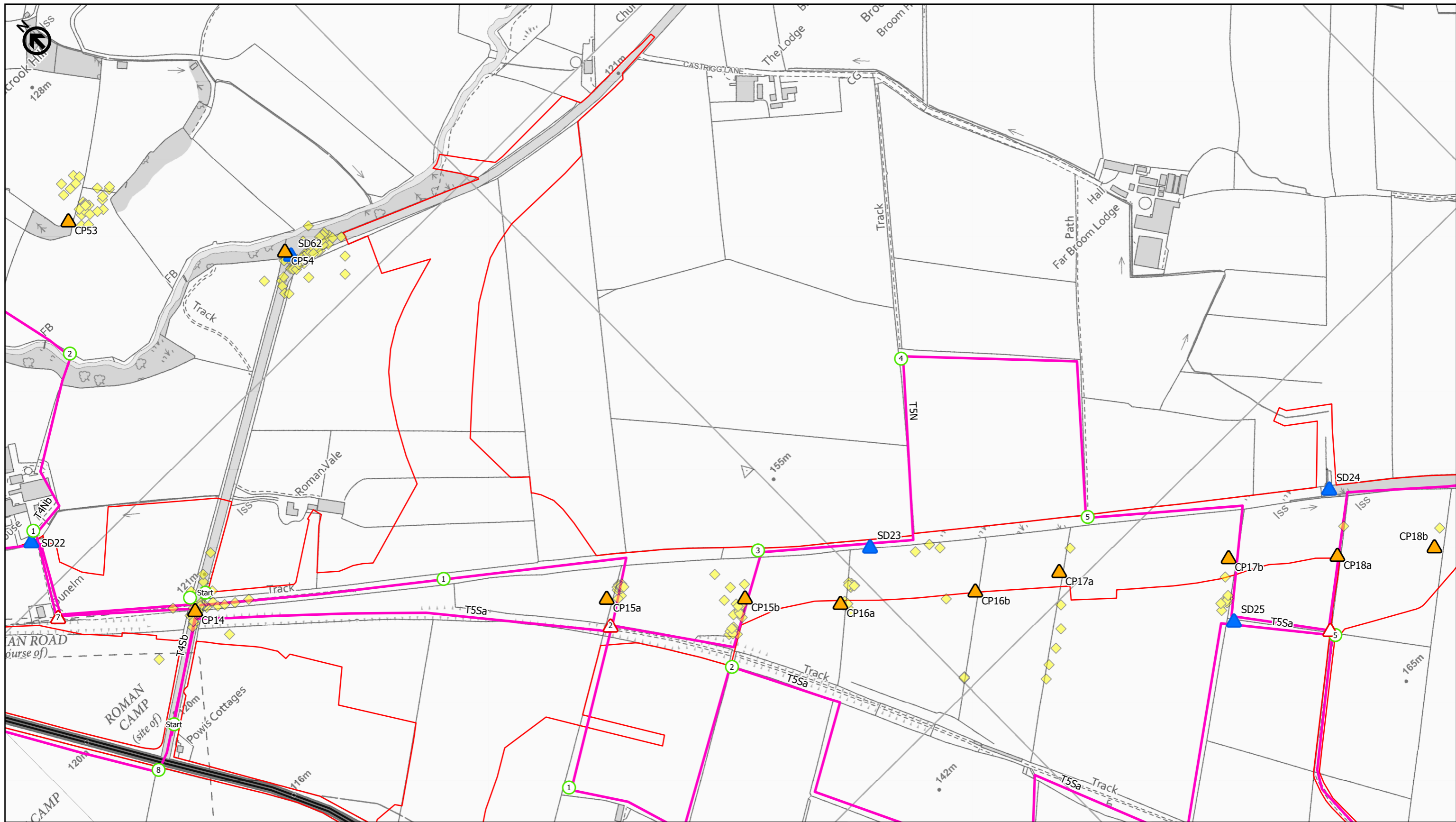
3 Piccadilly Place
 Manchester
 M1 3BN

P02	First Issue				
	DCCM	LHAN	NWAL	AMIT	KWAH
	24/03/22	13/04/22	15/04/22	20/04/22	20/04/22
Revision	Created	Checked	Reviewed	Approved	Authorised

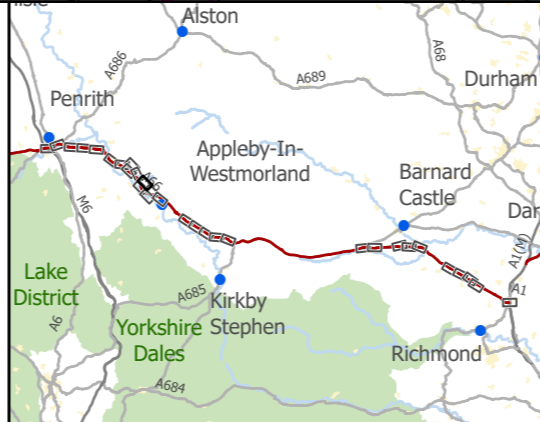
Scale @ A3: 1:5,000 | Project Ref No HE565627 | Stage: Stage 3
© Crown copyright and database rights (2022). All rights reserved. OS 100030649. Contains public sector information licensed under the Open Government Licence v3.0.

CONFIDENTIAL

Project Name A66 Northern Trans-Pennine Project			
Map Title Figure 6.7			
Bat Activity Surveys			
Scheme: 0405, Temple Sowerby to Appleby			
Sheet 10 of 30			
Map Number Project	Originator	Volume	
HE565627	AMY	EBD	
S00	- MP - LB -	00360	
Location	Type	Role	Number
Suitability S4	Suitability Description FIT FOR STAGE APPROVAL		Revision P02



- ▭ Order Limits
- ▬ Existing A66
- ▬ Bat Transect Lines (with ID)
- Bat Transect Survey Position (with ID)
- △ Bat Static Detector Locations 2020 (with ID)
- △ Bat Static Detector Locations 2021
- △ Planned Bat Crossing Locations
- ◇ Bat Crossing Sighting



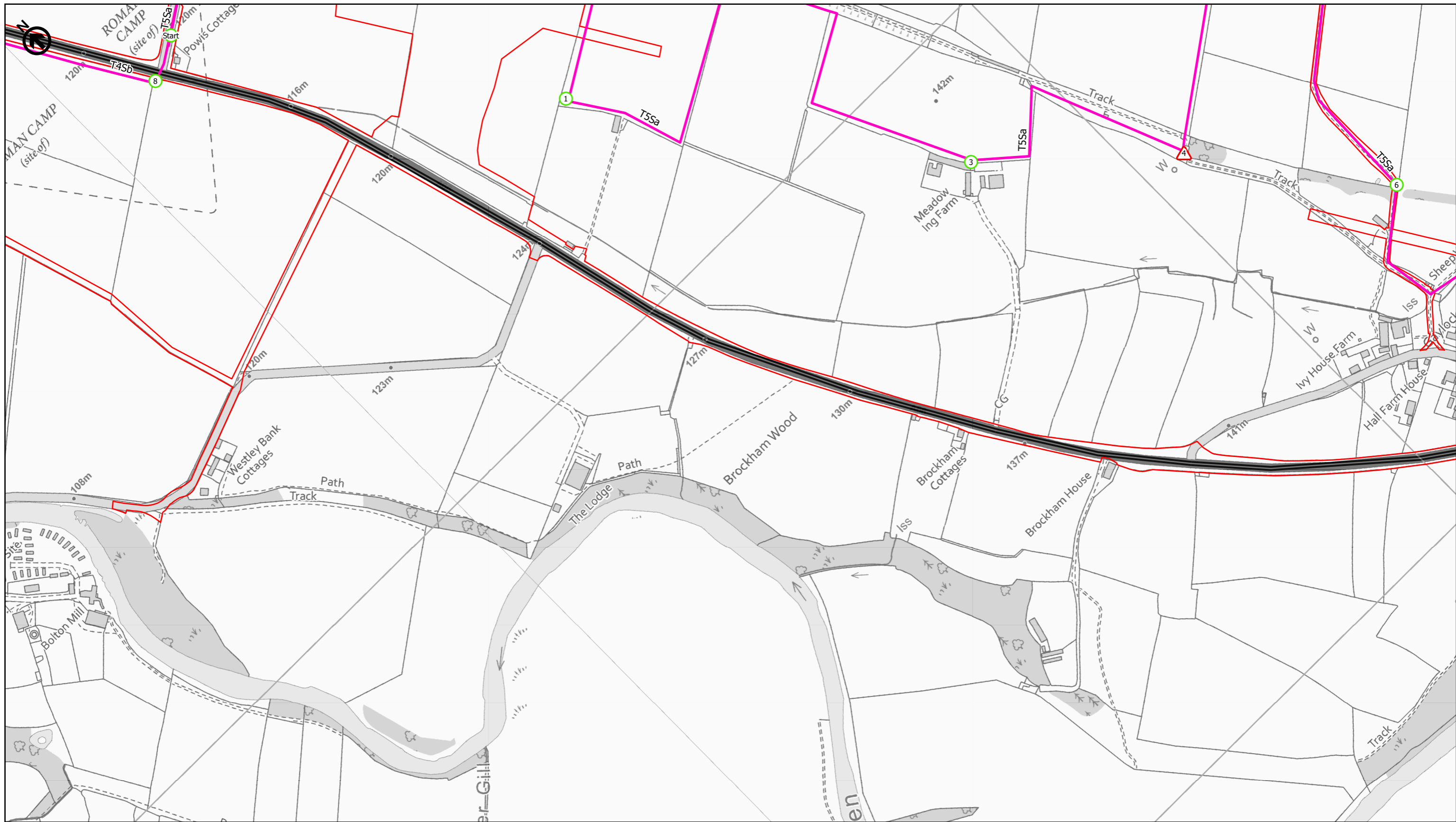
national highways | 3 Piccadilly Place | Manchester | M1 3BN

P02	First Issue				
	DCCM	LHAN	NWAL	AMIT	KWHA
	24/03/22	13/04/22	15/04/22	20/04/22	20/04/22
Revision	Created	Checked	Reviewed	Approved	Authorised

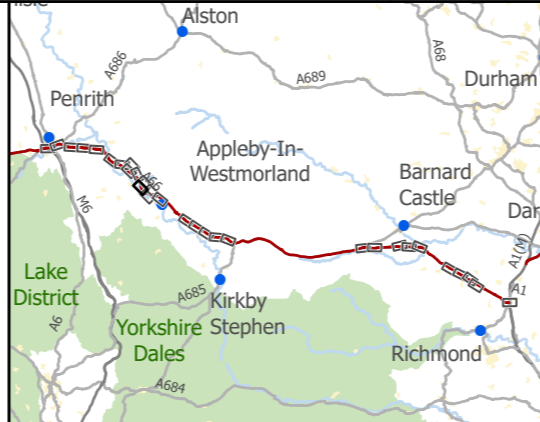
Scale @ A3: 1:5,000 | Project Ref No HE565627 | Stage: Stage 3
 © Crown copyright and database rights (2022). All rights reserved. OS 100030649.
 Contains public sector information licensed under the Open Government Licence v3.0.

CONFIDENTIAL

Project Name A66 Northern Trans-Pennine Project			
Map Title Figure 6.7			
Bat Activity Surveys			
Scheme: 0405, Temple Sowerby to Appleby			
Sheet 11 of 30			
Map Number	Project	Originator	Volume
HE565627	-	AMY	- EBD
S00	-	MP - LB	- 00361
Location	Type	Role	Number
Suitability	Suitability Description		Revision
S4	FIT FOR STAGE APPROVAL		P02



- Order Limits
- Existing A66
- Bat Transect Lines (with ID)
- Bat Transect Survey Position (with ID)
- Bat Static Detector Locations 2020 (with ID)
- ▲ Bat Static Detector Locations 2021
- Planned Bat Crossing Locations
- ◆ Bat Crossing Sighting



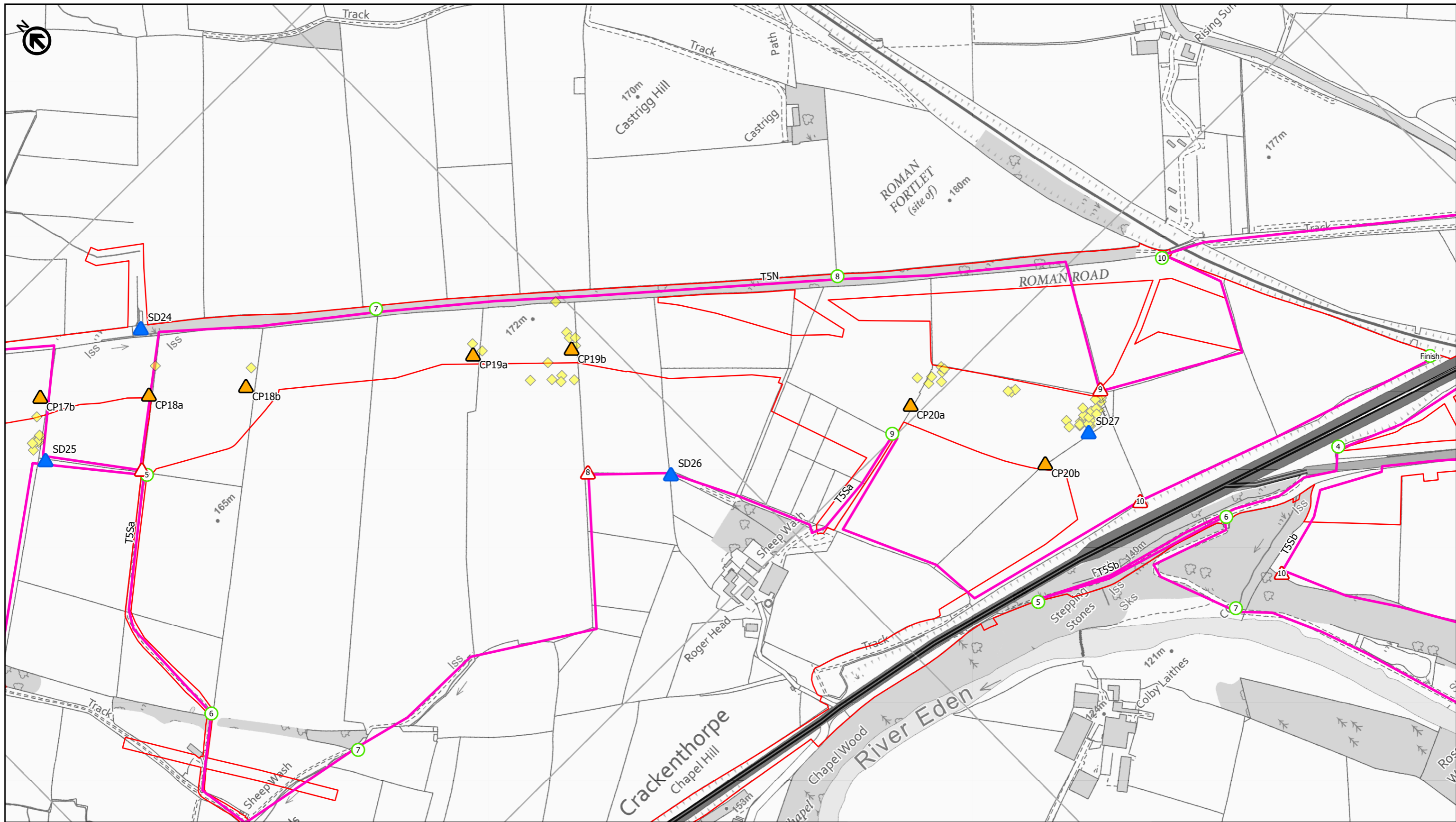
national highways 3 Piccadilly Place Manchester M1 3BN

P02	First Issue				
	DCCM	LHAN	NWAL	AMIT	KWHA
	24/03/22	13/04/22	15/04/22	20/04/22	20/04/22
Revision	Created	Checked	Reviewed	Approved	Authorised

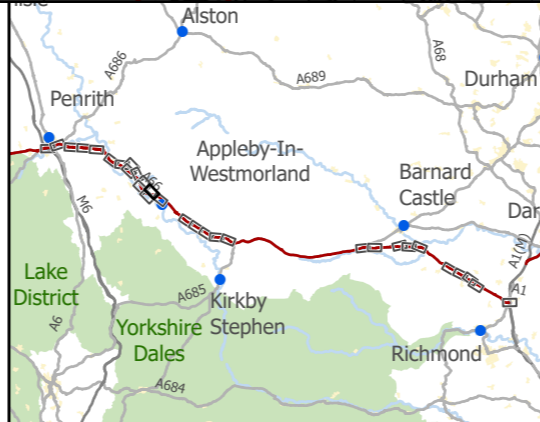
Scale @ A3: 1:5,000 | Project Ref No HE565627 | Stage: Stage 3
 © Crown copyright and database rights (2022). All rights reserved. OS 100030649.
 Contains public sector information licensed under the Open Government Licence v3.0.

CONFIDENTIAL

Project Name A66 Northern Trans-Pennine Project			
Map Title Figure 6.7			
Bat Activity Surveys			
Scheme: 0405, Temple Sowerby to Appleby			
Sheet 12 of 30			
Map Number Project	Originator	Volume	
HE565627	AMY	EBD	
S00	-	MP	LB
Location	Type	Role	Number
Suitability S4	Suitability Description FIT FOR STAGE APPROVAL		Revision P02



- Order Limits
- Existing A66
- Bat Transect Lines (with ID)
- Bat Transect Survey Position (with ID)
- Bat Static Detector Locations 2020 (with ID)
- ▲ Bat Static Detector Locations 2021
- ▲ Planned Bat Crossing Locations
- ◆ Bat Crossing Sighting



3 Piccadilly Place
Manchester
M1 3BN

P02	First Issue				
	DCCM	LHAN	NWAL	AMIT	KWAH
	24/03/22	13/04/22	15/04/22	20/04/22	20/04/22
Revision	Created	Checked	Reviewed	Approved	Authorised

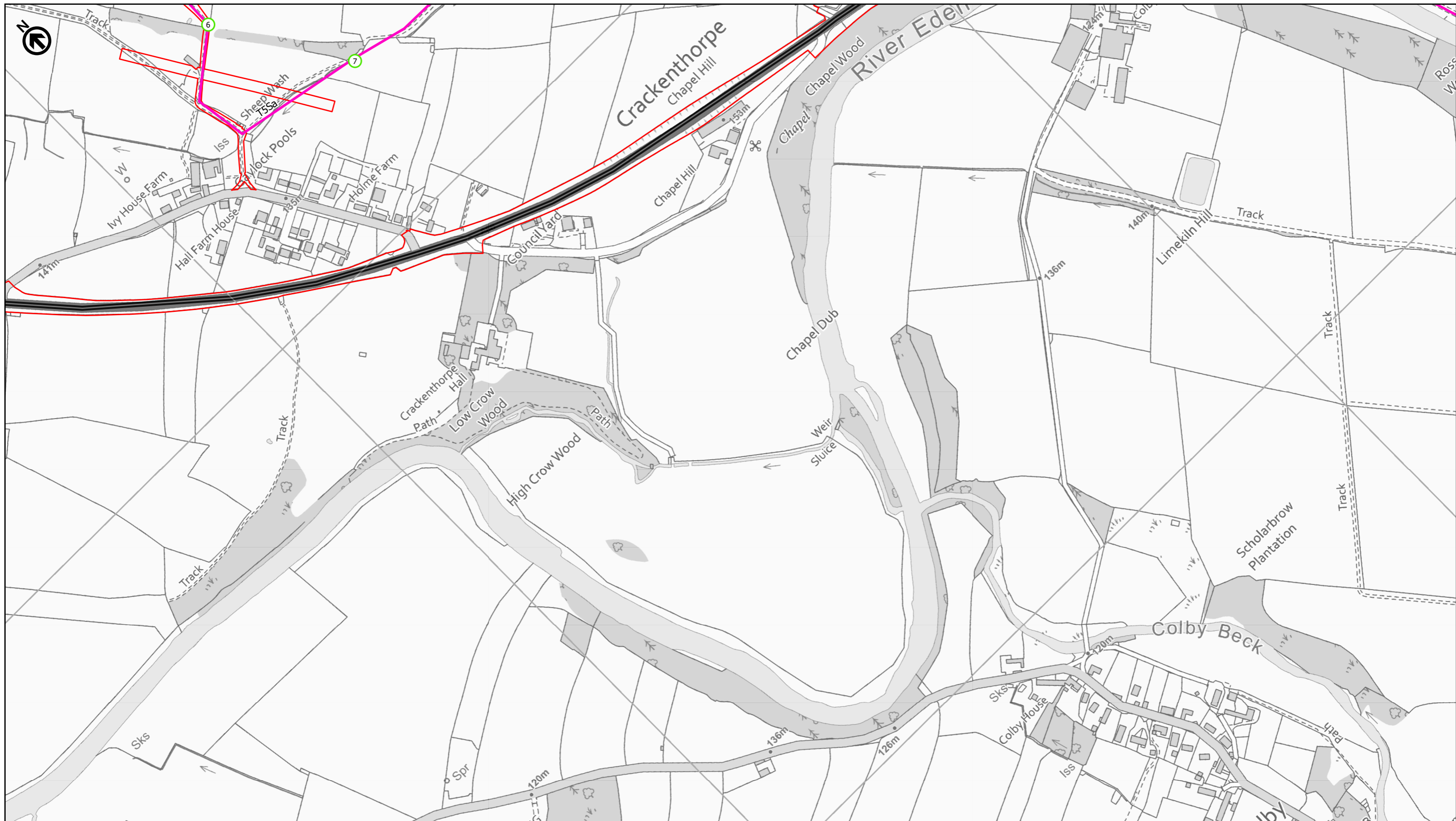
Kilometres

0 0.1 0.2 0.3

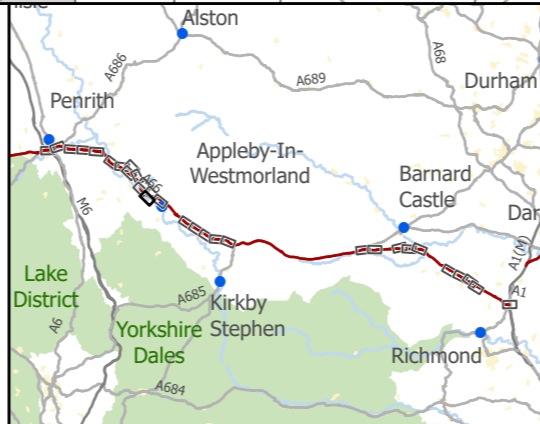
Scale @ A3: 1:5,000 | Project Ref No HE565627 | Stage: Stage 3
© Crown copyright and database rights (2022). All rights reserved. OS 100030649. Contains public sector information licensed under the Open Government Licence v3.0.


CONFIDENTIAL

Project Name A66 Northern Trans-Pennine Project			
Map Title Figure 6.7			
Bat Activity Surveys			
Scheme: 0405, Temple Sowerby to Appleby			
Sheet 13 of 30			
Map Number	Project	Originator	Volume
HE565627	-	AMY	EBD
S00	-	MP - LB	00363
Location	Type	Role	Number
S4	FIT FOR STAGE APPROVAL	P02	-



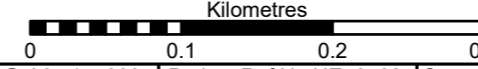
- Order Limits
- Existing A66
- Bat Transect Lines (with ID)
- Bat Transect Survey Position (with ID)
- Bat Static Detector Locations 2020 (with ID)
- Bat Static Detector Locations 2021
- Planned Bat Crossing Locations
- Bat Crossing Sighting





3 Piccadilly Place
Manchester
M1 3BN

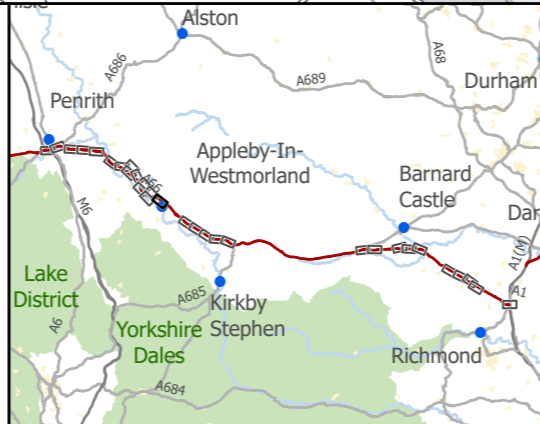

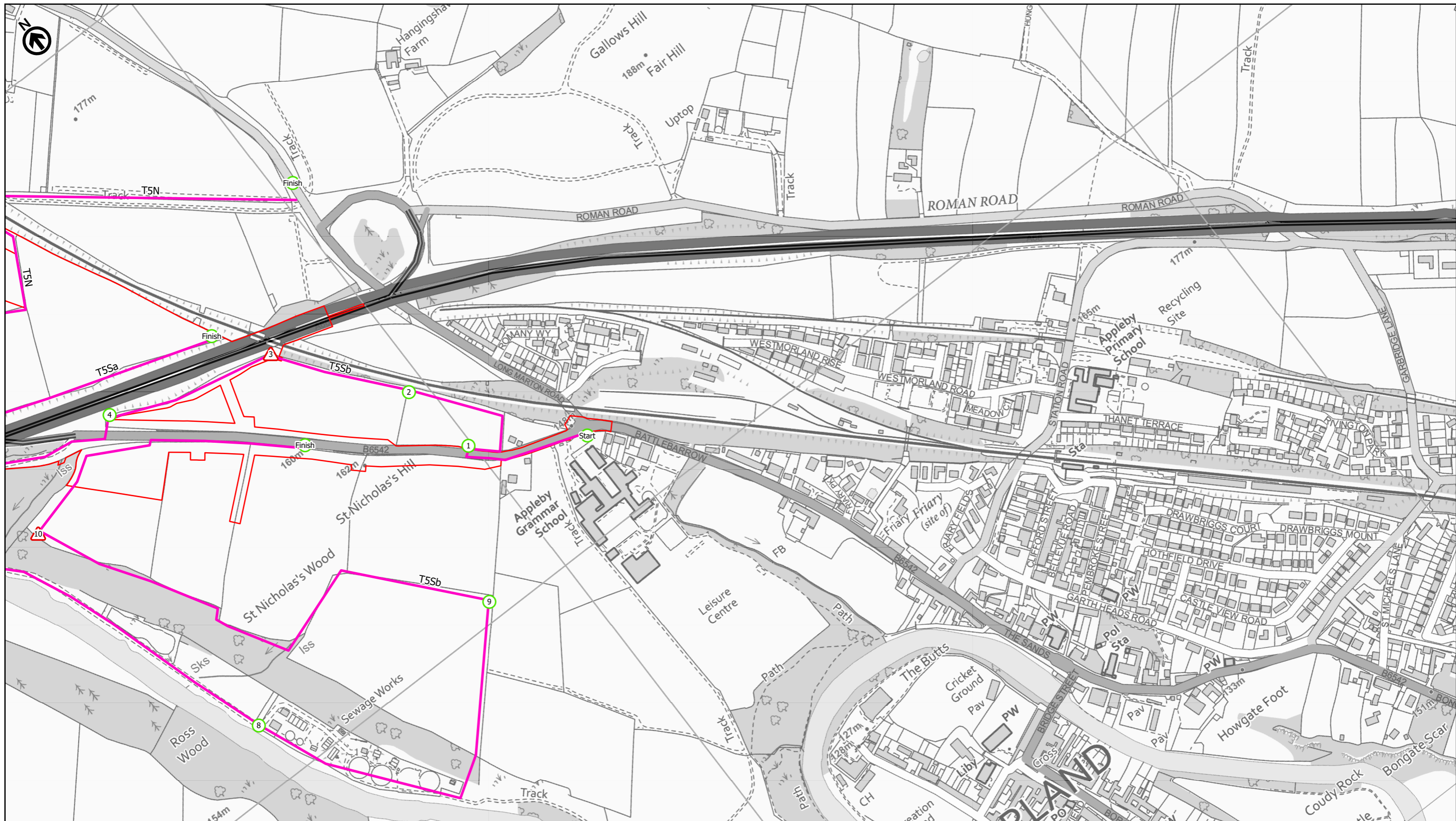
P02	First Issue				
	DCCM	LHAN	NWAL	AMIT	KWAH
	24/03/22	13/04/22	15/04/22	20/04/22	20/04/22
Revision	Created	Checked	Reviewed	Approved	Authorised



Scale @ A3: 1:5,000 | Project Ref No HE565627 | Stage: Stage 3
© Crown copyright and database rights (2022). All rights reserved. OS 100030649. Contains public sector information licensed under the Open Government Licence v3.0.

CONFIDENTIAL

Project Name			
A66 Northern Trans-Pennine Project			
Map Title			
Figure 6.7			
Bat Activity Surveys			
Scheme: 0405, Temple Sowerby to Appleby			
Sheet 14 of 30			
Map Number	Project	Originator	Volume
HE565627	-	AMY	-
S00	-	MP - LB	-
Location	Type	Role	Number
S4	FIT FOR STAGE APPROVAL	P02	00364
Suitability	Suitability Description		Revision
S4	FIT FOR STAGE APPROVAL		P02



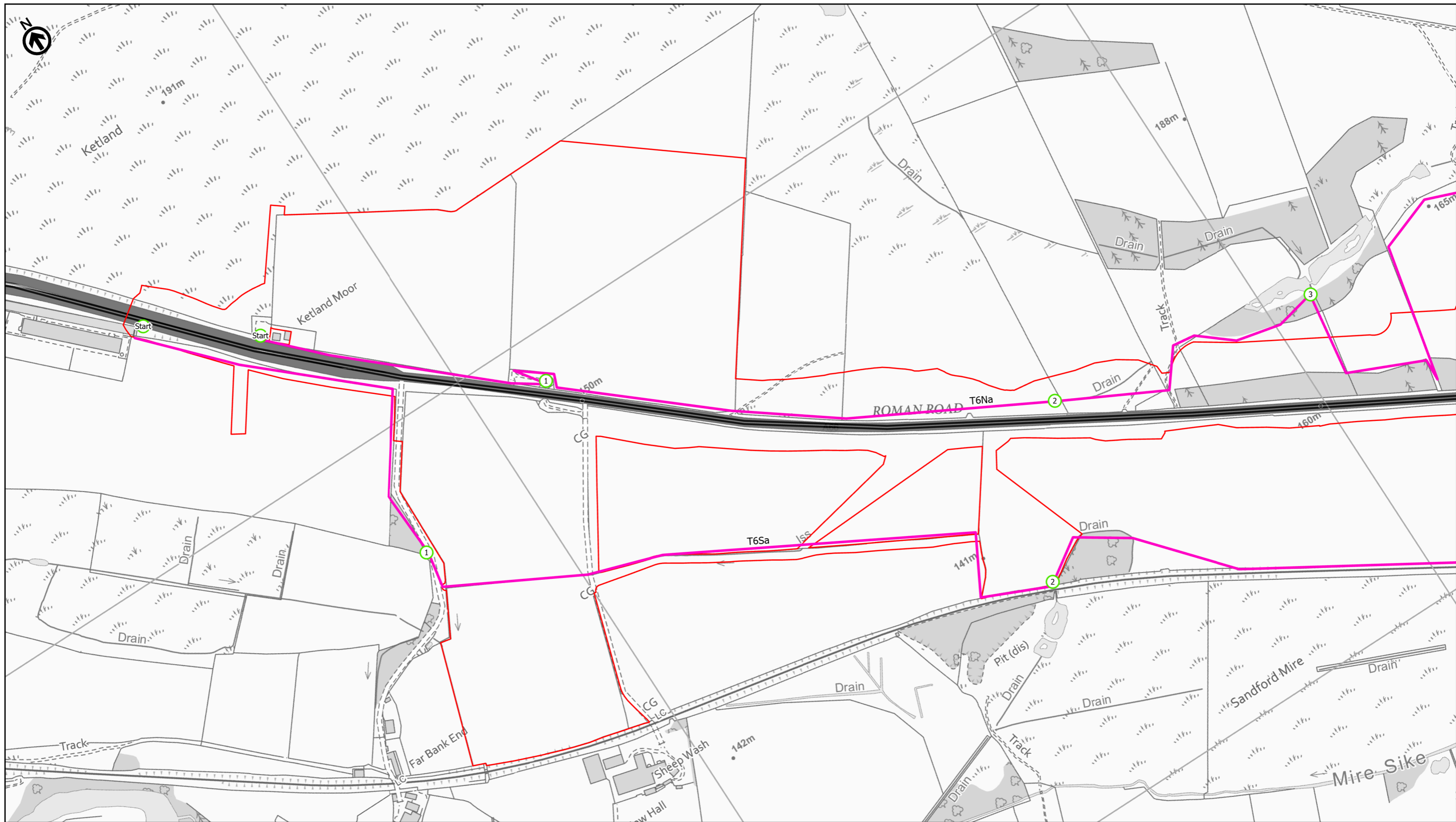
3 Piccadilly Place
Manchester
M1 3BN

P02	First Issue				
	DCCM	LHAN	NWAL	AMIT	KWAH
	24/03/22	13/04/22	15/04/22	20/04/22	20/04/22
Revision	Created	Checked	Reviewed	Approved	Authorised

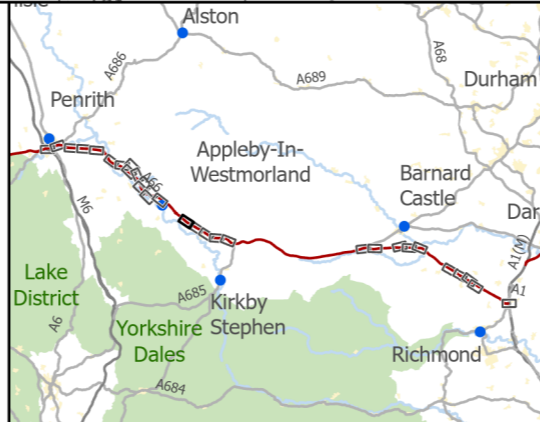
Scale @ A3: 1:5,000 | Project Ref No HE565627 | Stage: Stage 3
© Crown copyright and database rights (2022). All rights reserved. OS 100030649. Contains public sector information licensed under the Open Government Licence v3.0.


CONFIDENTIAL

Project Name			
A66 Northern Trans-Pennine Project			
Map Title			
Figure 6.7			
Bat Activity Surveys			
Scheme: 0405, Temple Sowerby to Appley			
Sheet 15 of 30			
Map Number	Project	Originator	Volume
HE565627	-	AMY	- EBD
Location	Type	Role	Number
S00	-	MP - LB	- 00365
Suitability	Suitability Description		Revision
S4	FIT FOR STAGE APPROVAL		P02



- Order Limits
- Existing A66
- Bat Transect Lines (with ID)
- Bat Transect Survey Position (with ID)
- Bat Static Detector Locations 2020 (with ID)
- ▲ Bat Static Detector Locations 2021
- Planned Bat Crossing Locations
- ◆ Bat Crossing Sighting






3 Piccadilly Place
Manchester
M1 3BN

P03	Second Issue: Revised Order Limits				
	KBIG	CESL	AMAR	AWAR	KWHA
	19/04/23	19/04/23	19/04/23	16/05/23	16/05/23
Revision	Created	Checked	Reviewed	Approved	Authorised

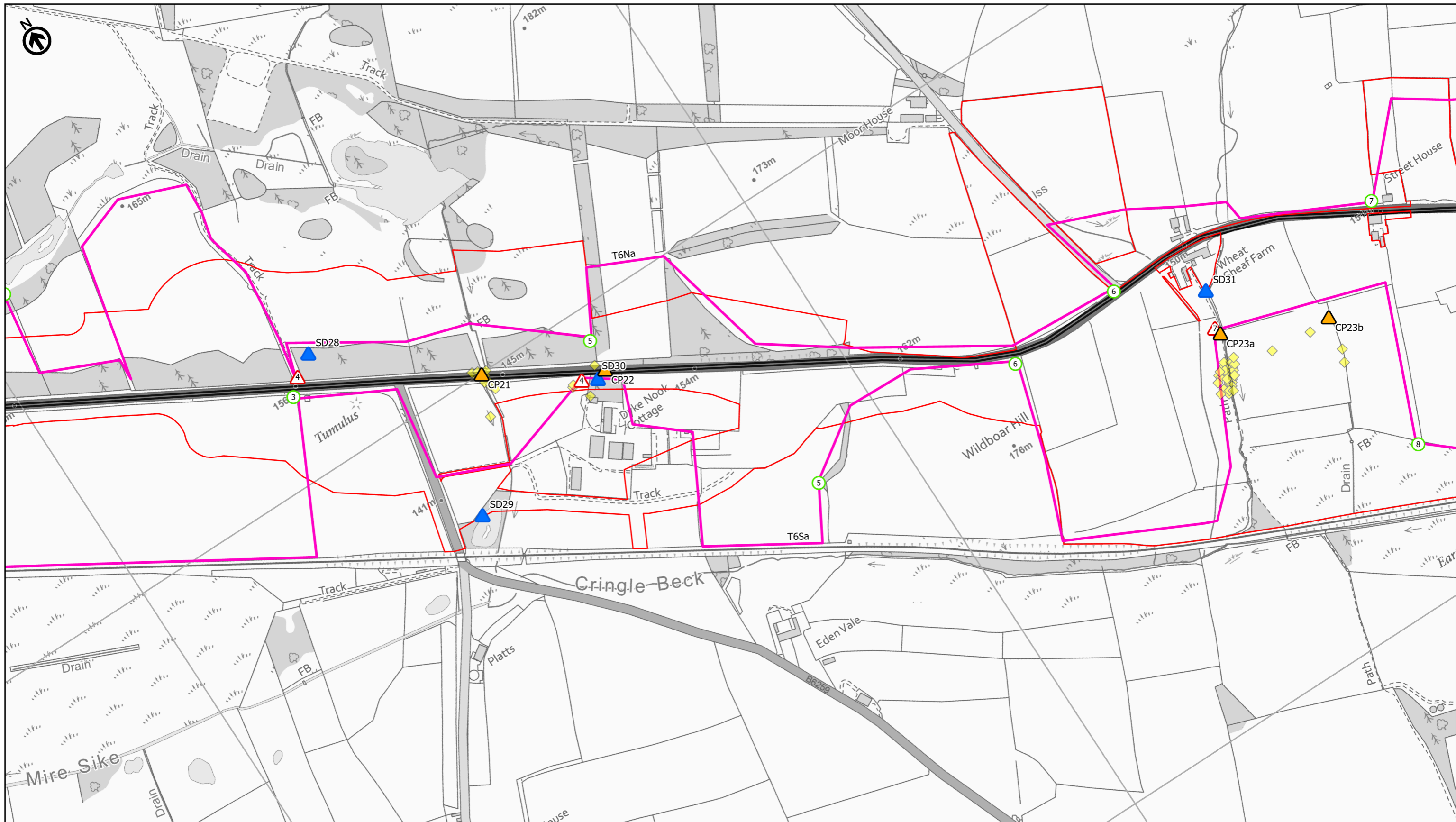
Kilometres



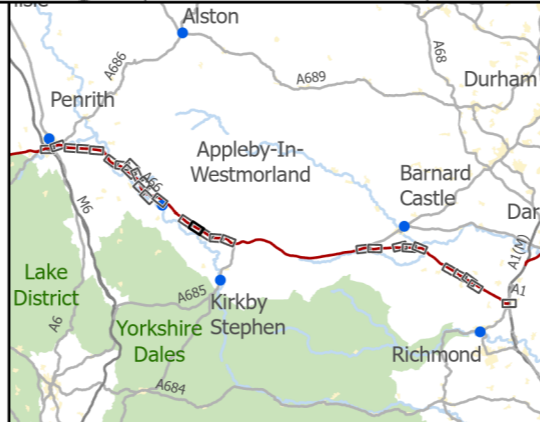
Scale @ A3: 1:5,000 | Project Ref No HE565627 | Stage: Stage 3
 © Crown copyright and database rights (2023). All rights reserved. OS 100030649.
 Contains public sector information licensed under the Open Government Licence v3.0.

Project Name A66 Northern Trans-Pennine Project			
Map Title Figure 6.7			
Bat Activity Surveys			
Scheme: 06, Appleby to Brough			
Sheet 16 of 30			
Map Number Project	Originator	Volume	
HE565627	AMY	EBD	
S00 Location	MP - LB	00366	
Suitability	Suitability Description	Revision	
S4	FIT FOR STAGE APPROVAL	P03	

CONFIDENTIAL



- Order Limits
- Existing A66
- Bat Transect Lines (with ID)
- Bat Transect Survey Position (with ID)
- Bat Static Detector Locations 2020 (with ID)
- ▲ Bat Static Detector Locations 2021
- ▲ Planned Bat Crossing Locations
- ◆ Bat Crossing Sighting



national highways

3 Piccadilly Place
Manchester
M1 3BN

P03	Second Issue: Revised Order Limits				
	KBIG	CESL	AMAR	AWAR	KWHA
	19/04/23	19/04/23	19/04/23	16/05/23	16/05/23
Revision	Created	Checked	Reviewed	Approved	Authorised

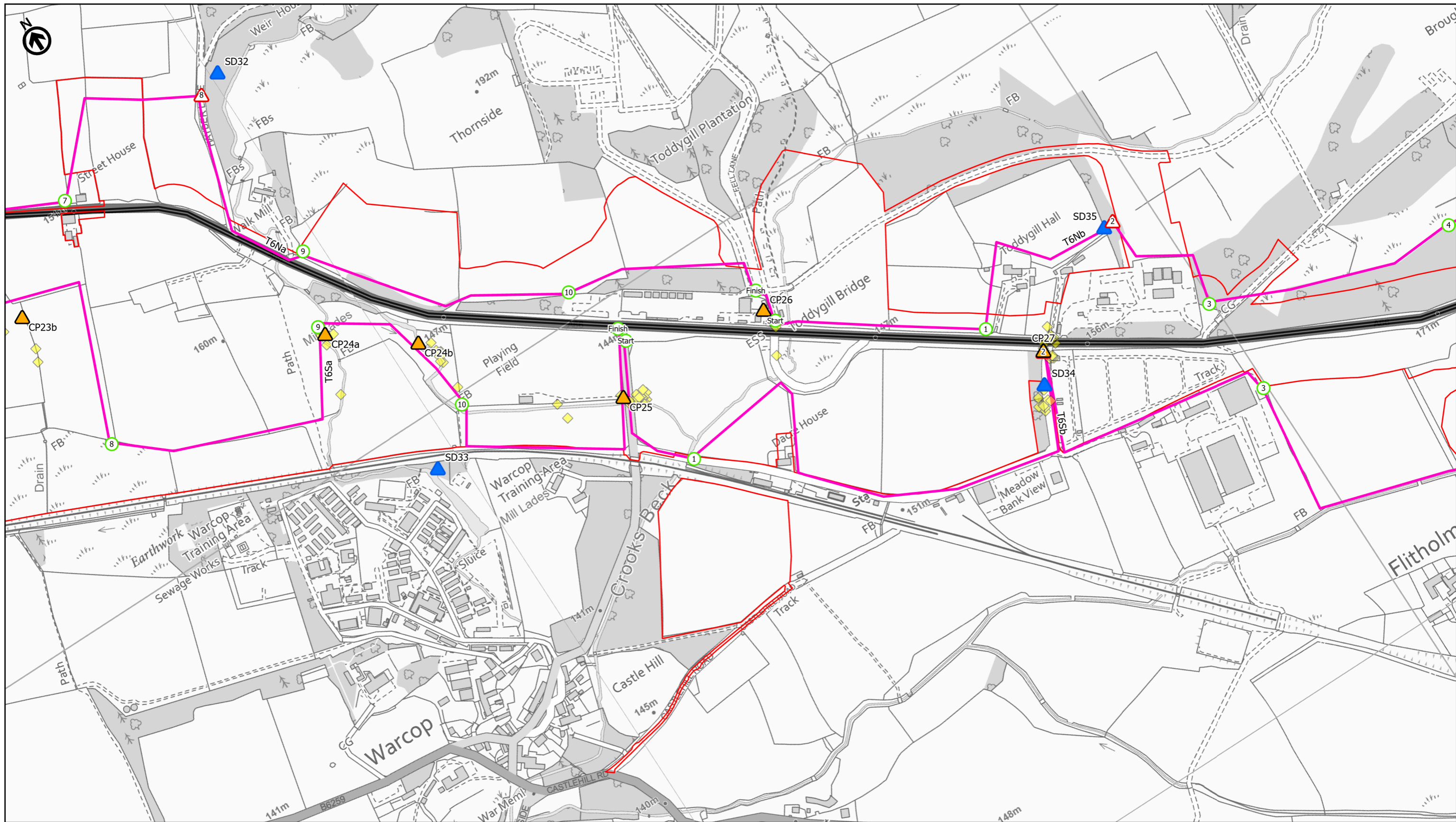
Kilometres

Scale @ A3: 1:5,000 | Project Ref No HE565627 | Stage: Stage 3

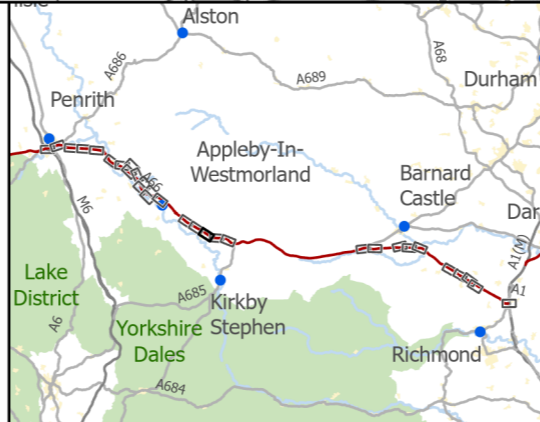
© Crown copyright and database rights (2023). All rights reserved. OS 100030649. Contains public sector information licensed under the Open Government Licence v3.0.

CONFIDENTIAL

Project Name A66 Northern Trans-Pennine Project			
Map Title Figure 6.7			
Bat Activity Surveys			
Scheme: 06, Appleby to Brough			
Sheet 17 of 30			
Map Number Project	Originator	Volume	
HE565627	AMY	EBD	
S00 Location	MP - LB	00367	
Suitability S4	Suitability Description FIT FOR STAGE APPROVAL	Revision P03	



- Order Limits
- Existing A66
- Bat Transect Lines (with ID)
- Bat Transect Survey Position (with ID)
- Bat Static Detector Locations 2020 (with ID)
- Bat Static Detector Locations 2021
- Planned Bat Crossing Locations
- Bat Crossing Sighting



3 Piccadilly Place
Manchester
M1 3BN

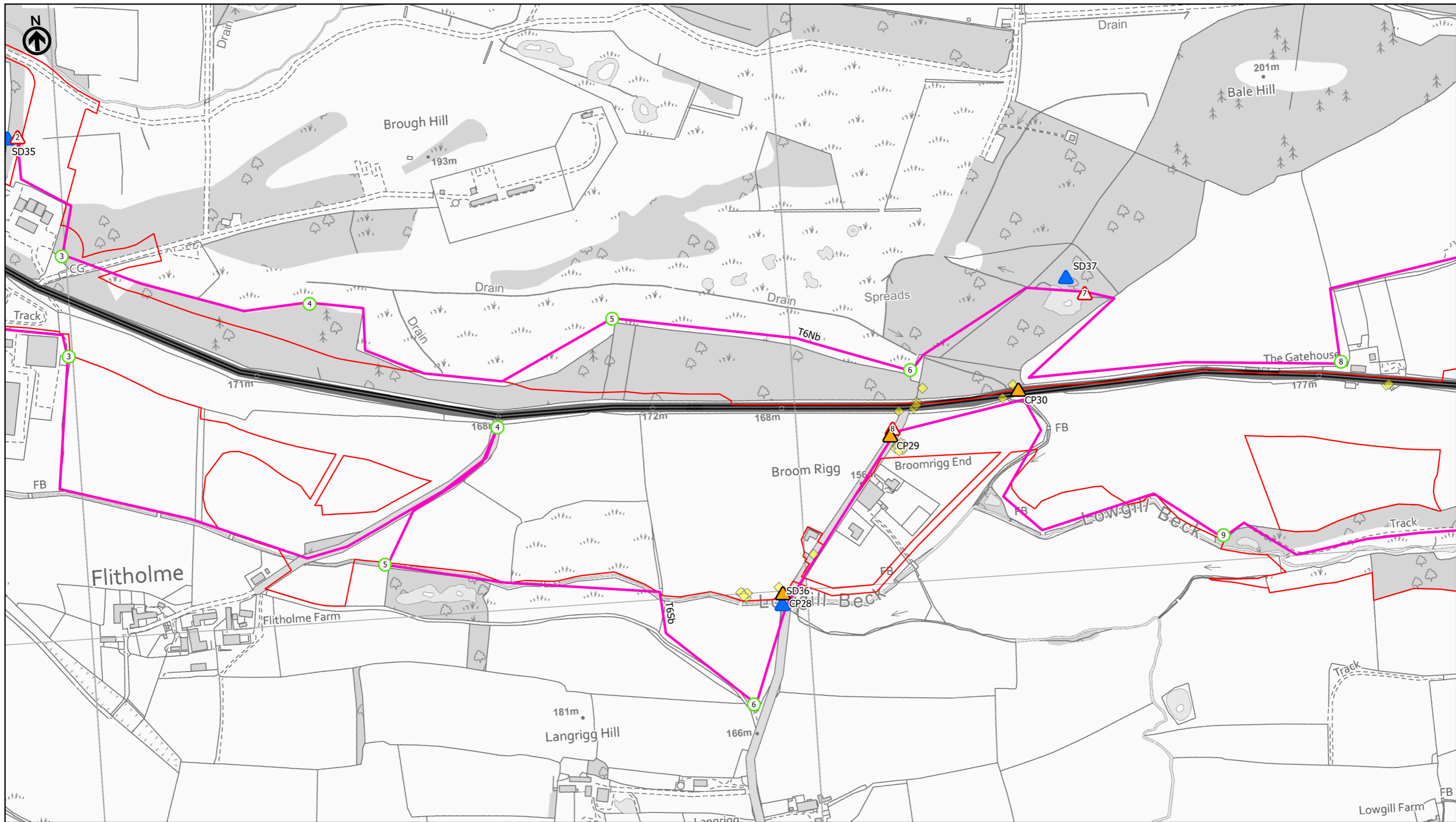
P03	Second Issue: Revised Order Limits				
	KBIG	CESL	AMAR	AWAR	KWHA
	19/04/23	19/04/23	19/04/23	16/05/23	16/05/23
Revision	Created	Checked	Reviewed	Approved	Authorised

Kilometres

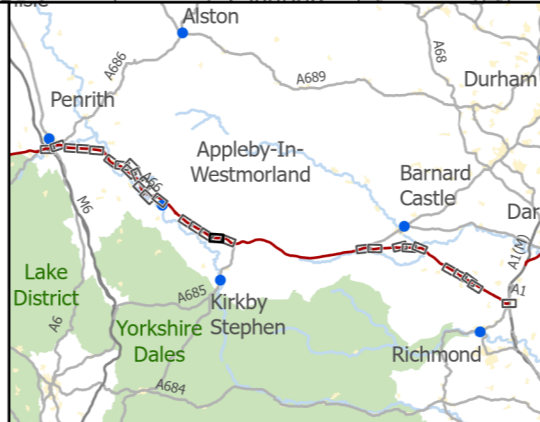
Scale @ A3: 1:5,000 | Project Ref No HE565627 | Stage: Stage 3
© Crown copyright and database rights (2023). All rights reserved. OS 100030649. Contains public sector information licensed under the Open Government Licence v3.0.

CONFIDENTIAL

Project Name A66 Northern Trans-Pennine Project			
Map Title Figure 6.7			
Bat Activity Surveys			
Scheme: 06, Appleby to Brough			
Sheet 18 of 30			
Map Number Project	Originator	Volume	
HE565627	AMY	EBD	
S00	MP	LB	00368
Location	Type	Role	Number
Suitability S4	Suitability Description FIT FOR STAGE APPROVAL		Revision P03



- Order Limits
- Existing A66
- Bat Transect Lines (with ID)
- Bat Transect Survey Position (with ID)
- Bat Static Detector Locations 2020 (with ID)
- ▲ Bat Static Detector Locations 2021
- ▲ Planned Bat Crossing Locations
- ◆ Bat Crossing Sighting



national highways | 3 Piccadilly Place Manchester M1 3BN

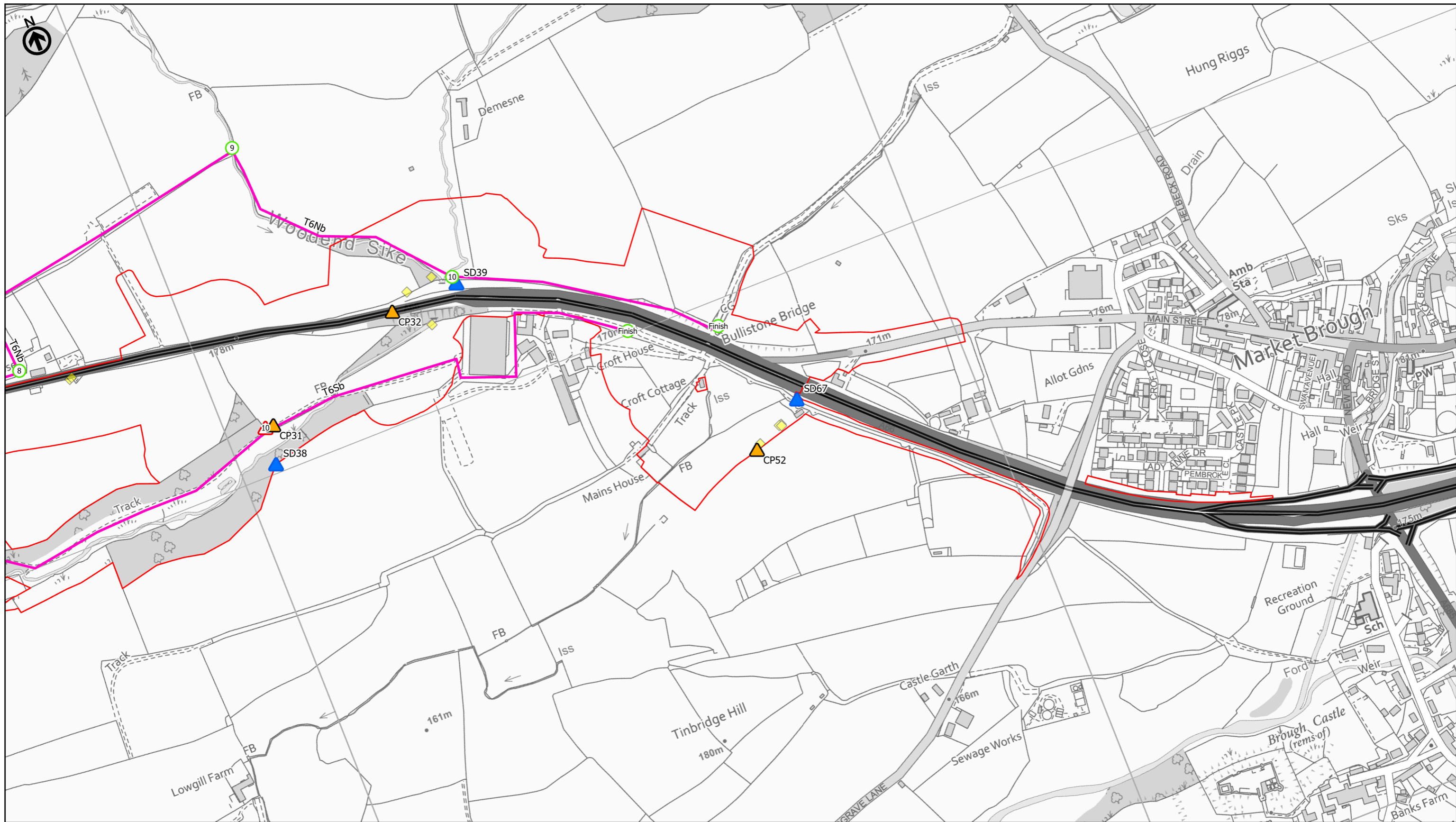
P03	Second Issue: Revised Order Limits				
	KBIG	CESL	AMAR	AWAR	KWHA
	19/04/23	19/04/23	19/04/23	16/05/23	16/05/23
Revision	Created	Checked	Reviewed	Approved	Authorised

Kilometres
0 0.1 0.2 0.3

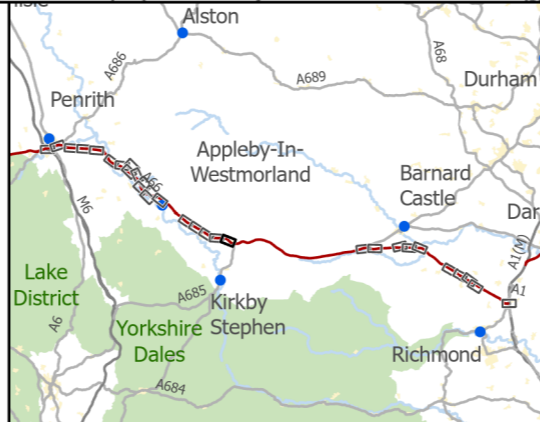
Scale @ A3: 1:5,000 | Project Ref No HE565627 | Stage: Stage 3
© Crown copyright and database rights (2023). All rights reserved. OS 100030649.
Contains public sector information licensed under the Open Government Licence v3.0.

CONFIDENTIAL

Project Name A66 Northern Trans-Pennine Project			
Map Title Figure 6.7			
Bat Activity Surveys			
Scheme: 06, Appleby to Brough			
Sheet 19 of 30			
Map Number Project	Originator	Volume	
HE565627	AMY	EBD	
S00	-	MP - LB	- 00369
Location	Type	Role	Number
Suitability S4	Suitability Description FIT FOR STAGE APPROVAL		Revision P03



- Order Limits
- Existing A66
- Bat Transect Lines (with ID)
- Bat Transect Survey Position (with ID)
- Bat Static Detector Locations 2020 (with ID)
- ▲ Bat Static Detector Locations 2021
- ▲ Planned Bat Crossing Locations
- ◆ Bat Crossing Sighting



national highways 3 Piccadilly Place
Manchester M1 3BN

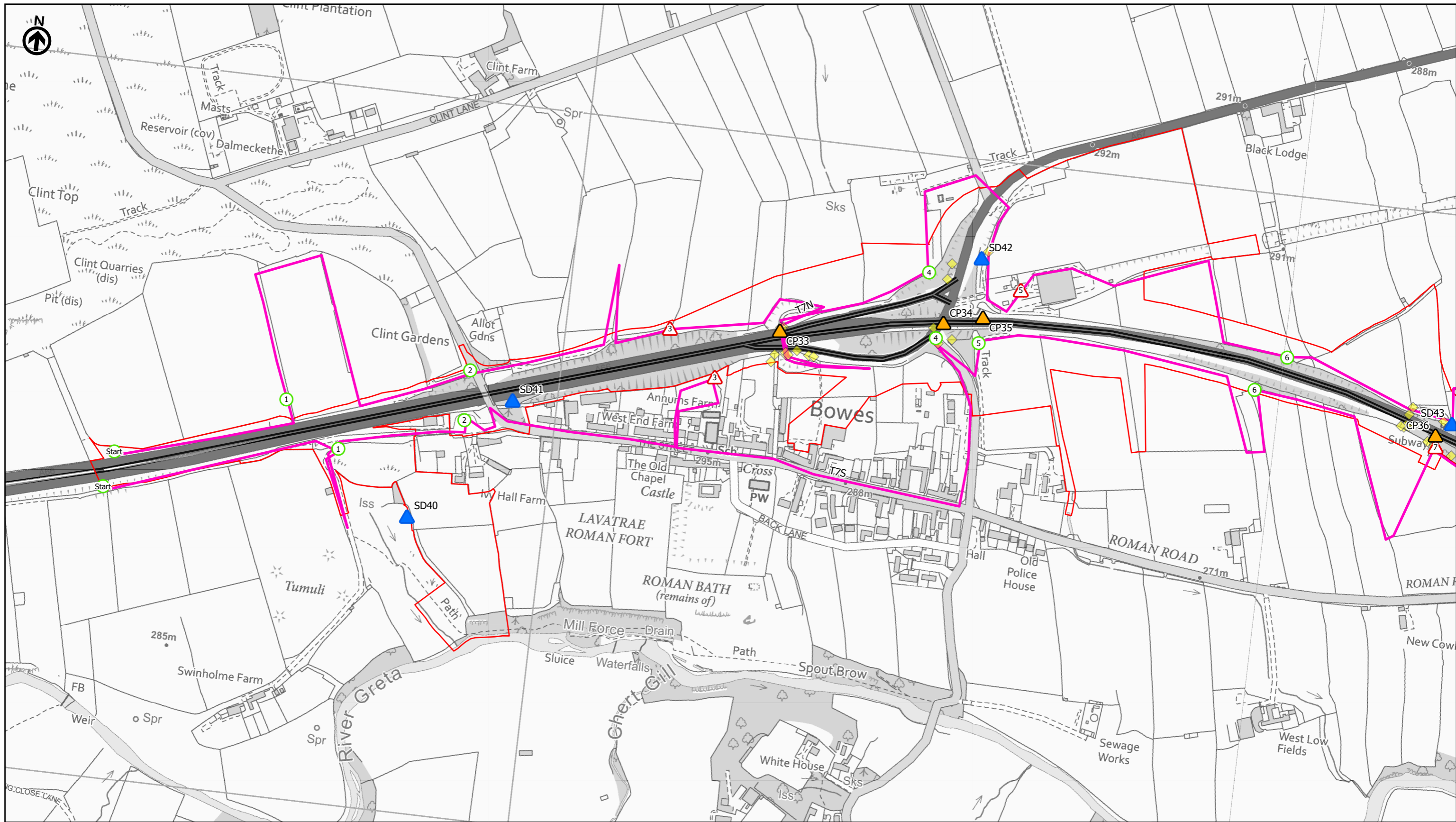
P03	Second Issue: Revised Order Limits				
	KBIG	CESL	AMAR	AWAR	KWHA
	19/04/23	19/04/23	19/04/23	16/05/23	16/05/23
Revision	Created	Checked	Reviewed	Approved	Authorised

Kilometres
0 0.1 0.2 0.3

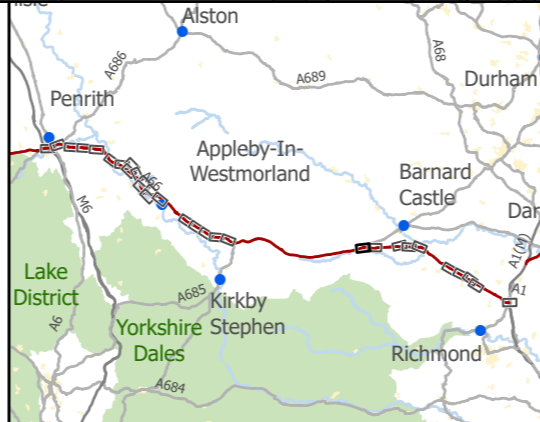
Scale @ A3: 1:5,000 | Project Ref No HE565627 | Stage: Stage 3
© Crown copyright and database rights (2023). All rights reserved. OS 100030649.
Contains public sector information licensed under the Open Government Licence v3.0.

CONFIDENTIAL

Project Name A66 Northern Trans-Pennine Project			
Map Title Figure 6.7			
Bat Activity Surveys			
Scheme: 06, Appleby to Brough			
Sheet 20 of 30			
Map Number Project	Originator	Volume	
HE565627	AMY	EBD	
S00 Location	MP	LB	00370
Suitability	Suitability Description		Revision
S4	FIT FOR STAGE APPROVAL		P03



- Order Limits
- Existing A66
- Bat Transect Lines (with ID)
- Bat Transect Survey Position (with ID)
- Bat Static Detector Locations 2020 (with ID)
- Bat Static Detector Locations 2021
- Planned Bat Crossing Locations
- Bat Crossing Sighting



national highways 3 Piccadilly Place Manchester M1 3BN

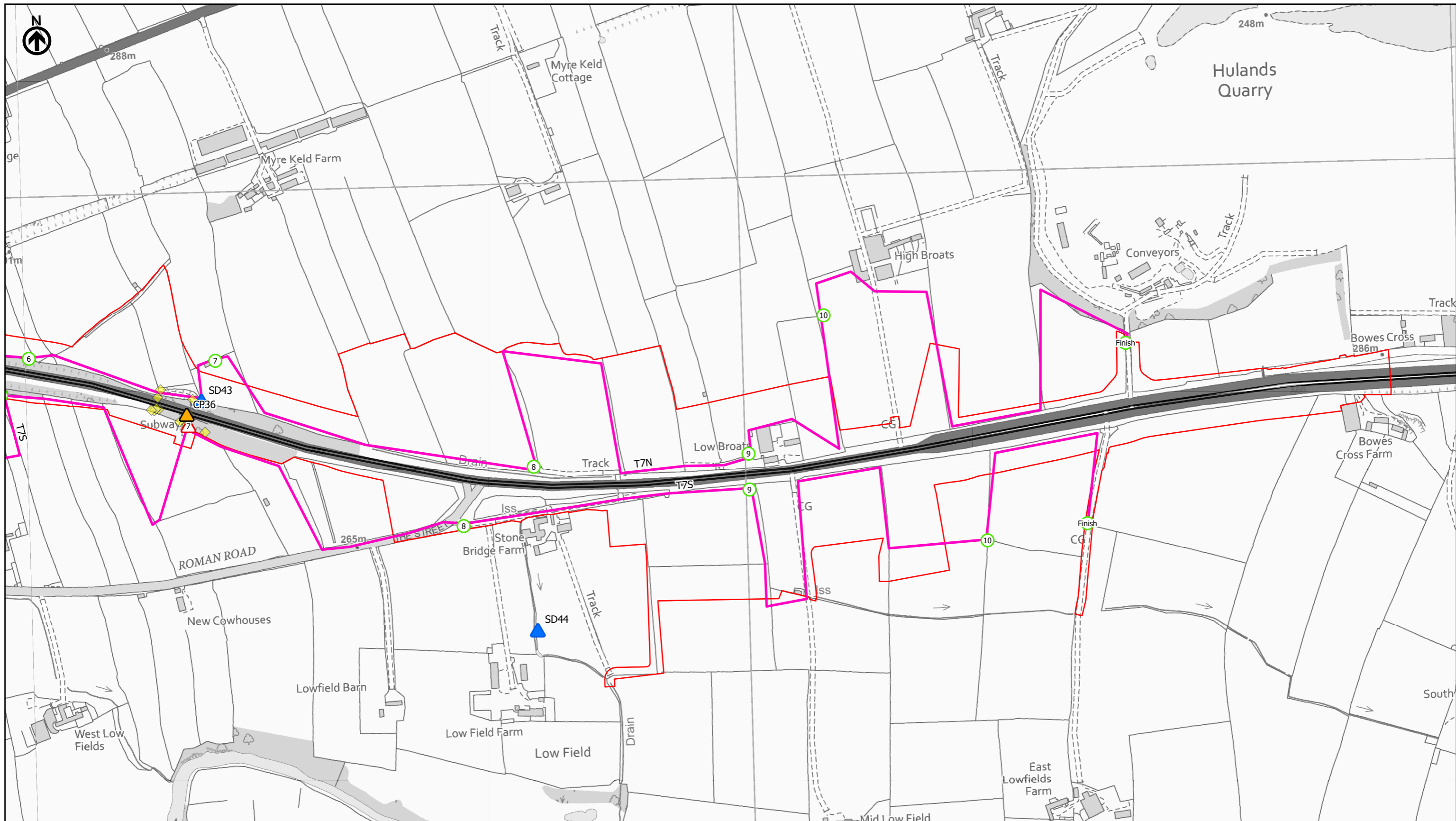
P02	First Issue	DCCM	LHAN	NWAL	AMIT	KWHA
		24/03/22	13/04/22	15/04/22	20/04/22	20/04/22
Revision	Created	Checked	Reviewed	Approved	Authorised	

Kilometres
0 0.1 0.2 0.3

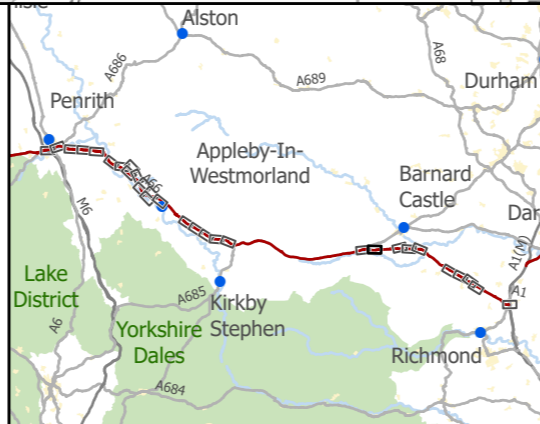
Scale @ A3: 1:5,000 | Project Ref No HE565627 | Stage: Stage 3
© Crown copyright and database rights (2022). All rights reserved. OS 100030649. Contains public sector information licensed under the Open Government Licence v3.0.

CONFIDENTIAL

Project Name A66 Northern Trans-Pennine Project			
Map Title Figure 6.7			
Bat Activity Surveys			
Scheme: 07, Bowes Bypass			
Sheet 21 of 30			
Map Number Project	Originator	Volume	
HE565627	AMY	EBD	
S00	MP	LB	00371
Location	Type	Role	Number
Suitability S4	Suitability Description FIT FOR STAGE APPROVAL		Revision P02



- Order Limits
- Existing A66
- Bat Transect Lines (with ID)
- Bat Transect Survey Position (with ID)
- Bat Static Detector Locations 2020 (with ID)
- ▲ Bat Static Detector Locations 2021
- ▲ Planned Bat Crossing Locations
- ◆ Bat Crossing Sighting



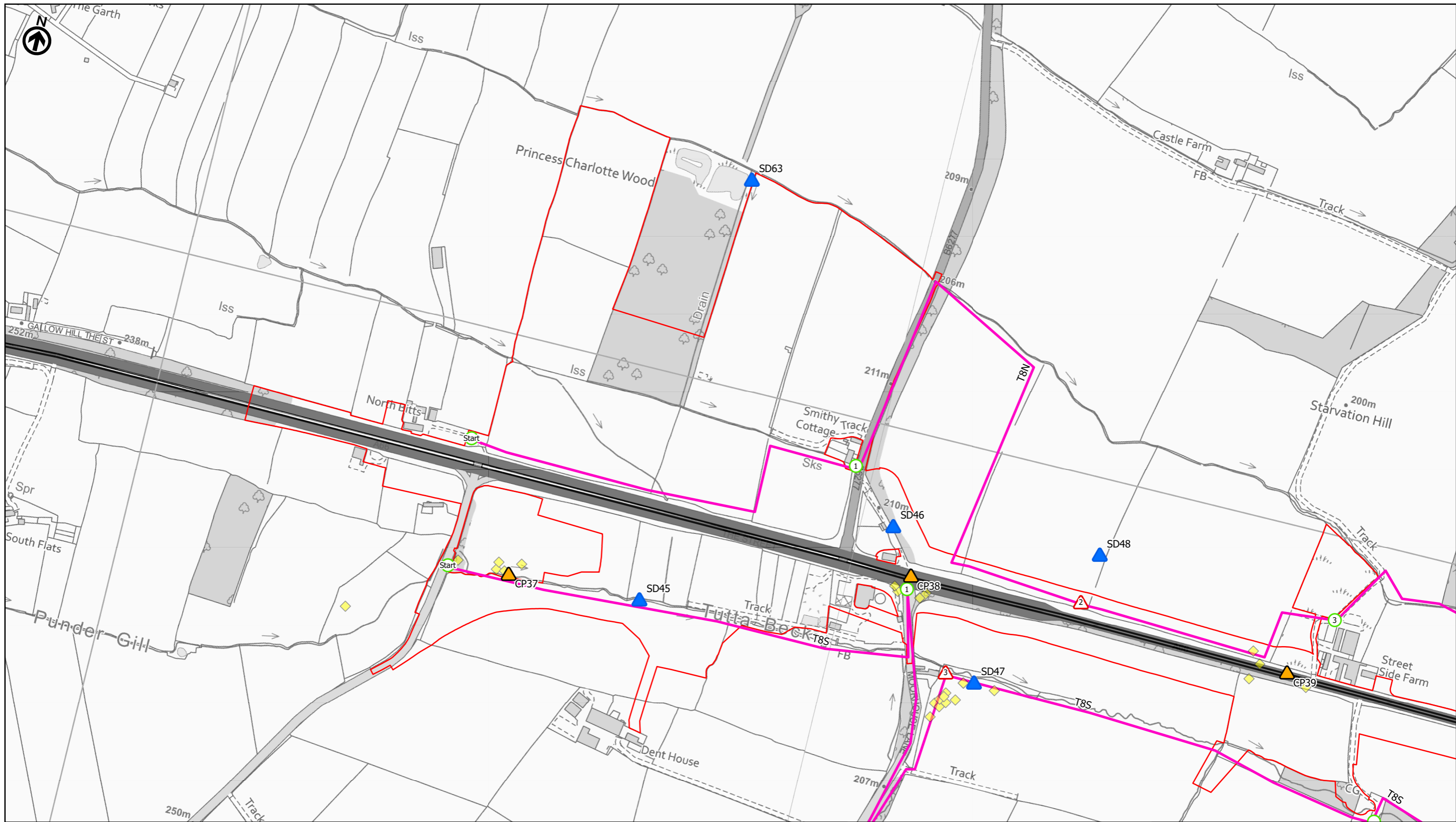
3 Piccadilly Place
Manchester
M1 3BN

P02	First Issue				
	DCCM	LHAN	NWAL	AMIT	KWHA
	24/03/22	13/04/22	15/04/22	20/04/22	20/04/22
Revision	Created	Checked	Reviewed	Approved	Authorised

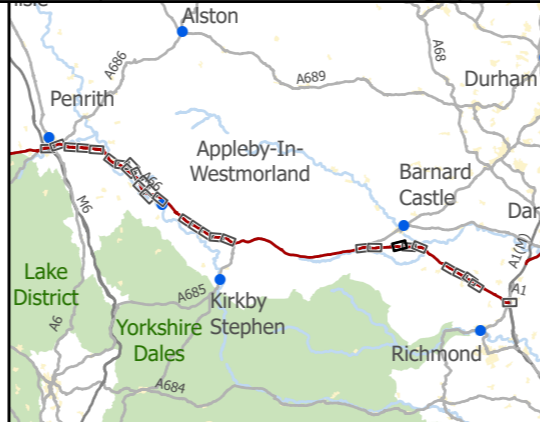
Scale @ A3: 1:5,000 | Project Ref No HE565627 | Stage: Stage 3
© Crown copyright and database rights (2022). All rights reserved. OS 100030649. Contains public sector information licensed under the Open Government Licence v3.0.

CONFIDENTIAL

Project Name A66 Northern Trans-Pennine Project			
Map Title Figure 6.7			
Bat Activity Surveys			
Scheme: 07, Bowes Bypass			
Sheet 22 of 30			
Map Number	Project	Originator	Volume
HE565627	-	AMY	- EBD
S00	-	MP - LB	- 00372
Location	Type	Role	Number
Suitability	Suitability Description		Revision
S4	FIT FOR STAGE APPROVAL		P02



- Order Limits
- Existing A66
- Bat Transect Lines (with ID)
- Bat Transect Survey Position (with ID)
- Bat Static Detector Locations 2020 (with ID)
- ▲ Bat Static Detector Locations 2021
- ▲ Planned Bat Crossing Locations
- ◆ Bat Crossing Sighting



national highways

3 Piccadilly Place
Manchester
M1 3BN

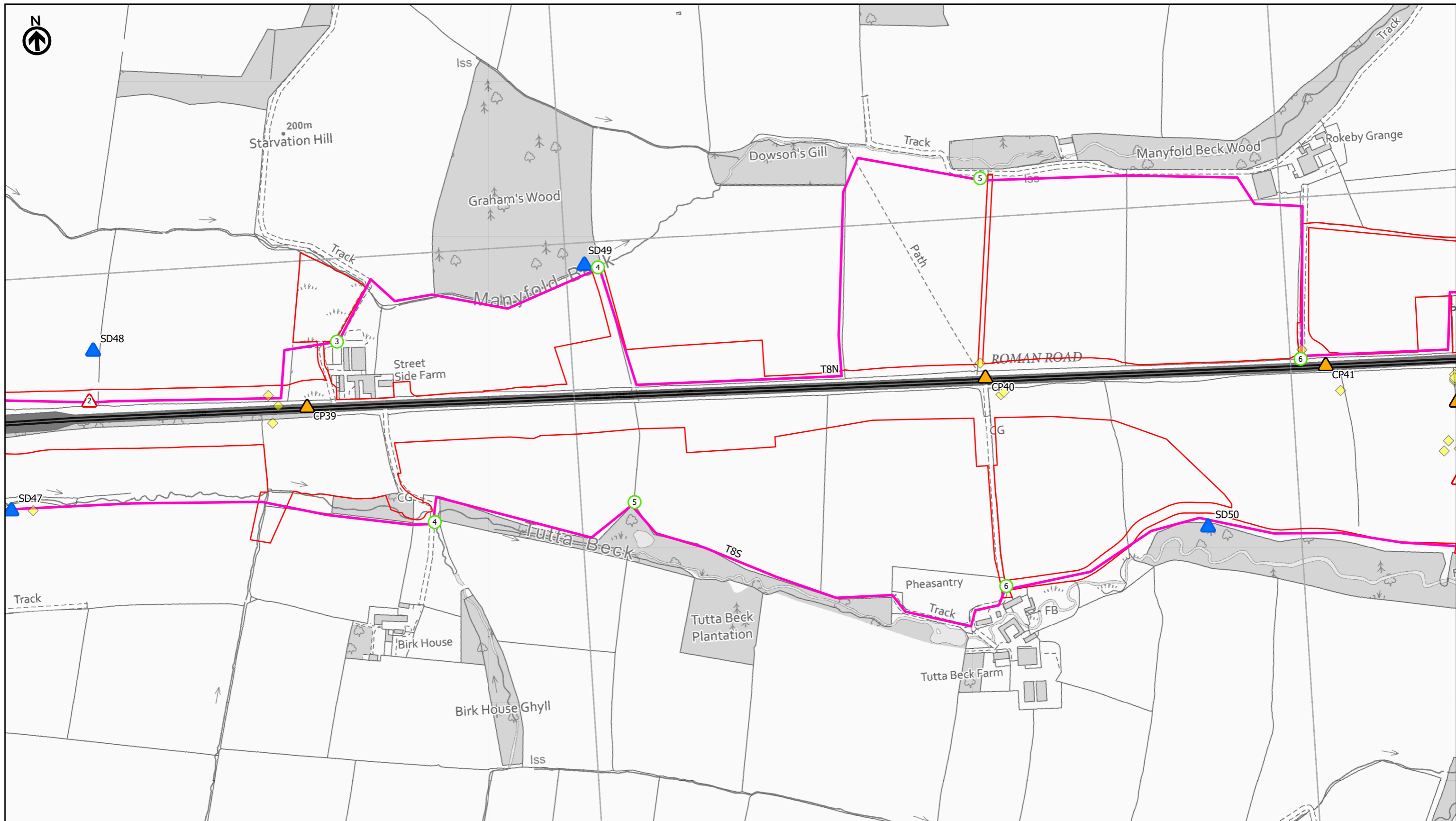
P02	First Issue				
	DCCM	LHAN	NWAL	AMIT	KWAH
	24/03/22	13/04/22	15/04/22	20/04/22	20/04/22
Revision	Created	Checked	Reviewed	Approved	Authorised

Kilometres

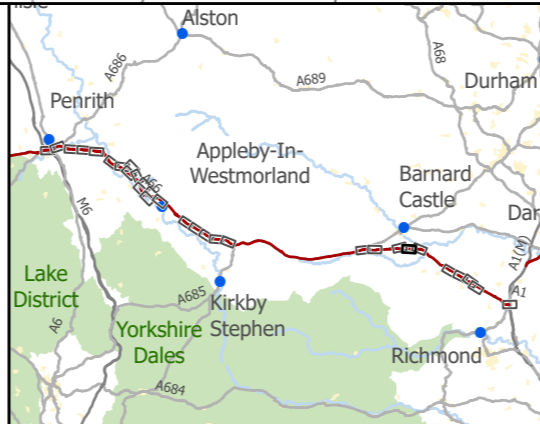
Scale @ A3: 1:5,000 | Project Ref No HE565627 | Stage: Stage 3
© Crown copyright and database rights (2022). All rights reserved. OS 100030649. Contains public sector information licensed under the Open Government Licence v3.0.

Project Name A66 Northern Trans-Pennine Project			
Map Title Figure 6.7			
Bat Activity Surveys			
Scheme: 08, Cross Lanes to Rokeby			
Sheet 23 of 30			
Map Number Project	Originator	Volume	
HE565627	AMY	EBD	
S00	MP	LB	00373
Location	Type	Role	Number
Suitability S4	Suitability Description FIT FOR STAGE APPROVAL		Revision P02

CONFIDENTIAL



- Order Limits
- Existing A66
- Bat Transect Lines (with ID)
- Bat Transect Survey Position (with ID)
- Bat Static Detector Locations 2020 (with ID)
- ▲ Bat Static Detector Locations 2021
- ▲ Planned Bat Crossing Locations
- ◆ Bat Crossing Sighting



3 Piccadilly Place
Manchester
M1 3BN

P02	First Issue				
	DCCM	LHAN	NWAL	AMIT	KWAH
	24/03/22	13/04/22	15/04/22	20/04/22	20/04/22
Revision	Created	Checked	Reviewed	Approved	Authorised

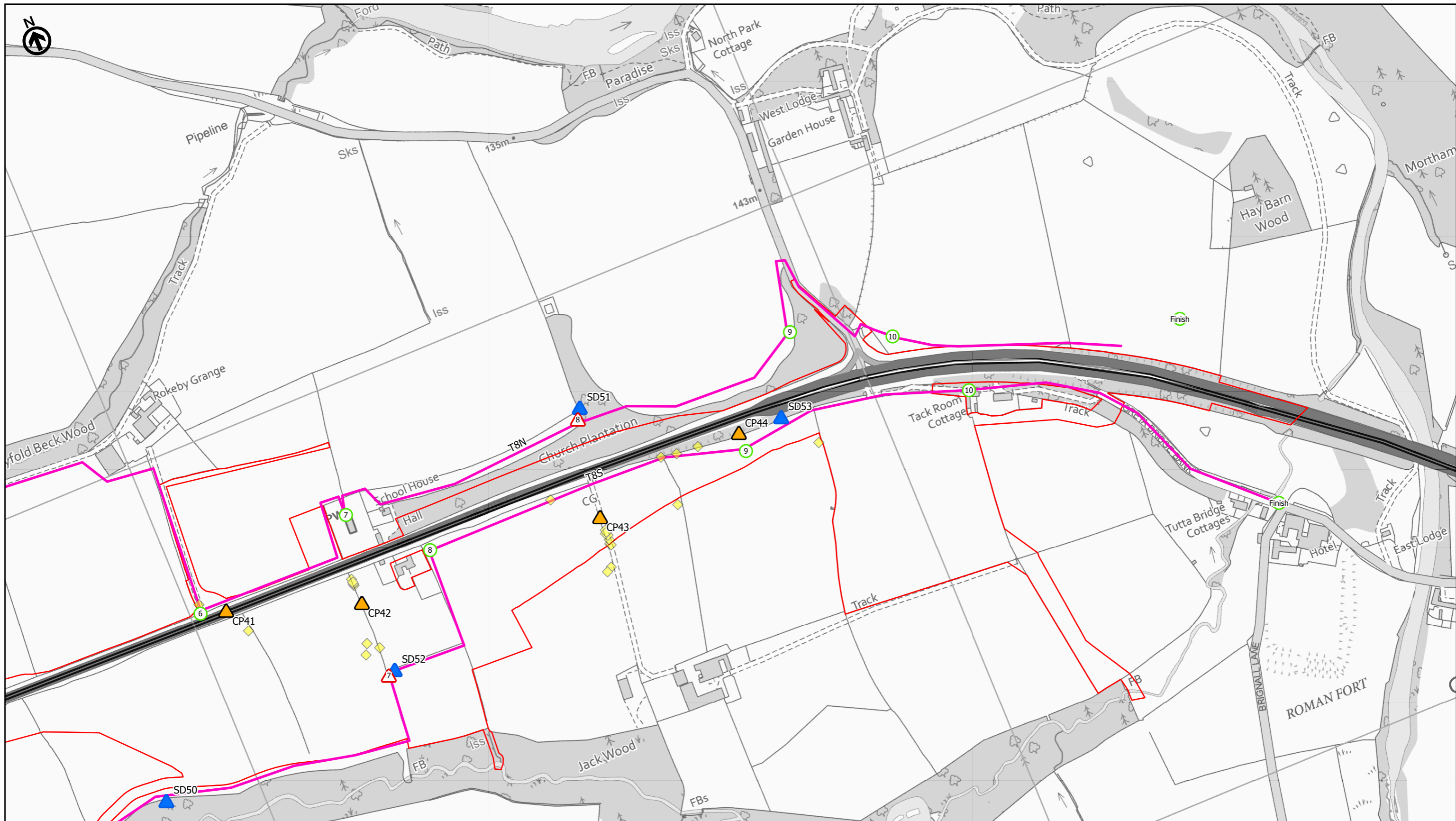
Kilometres

Scale @ A3: 1:5,000 | Project Ref No HE565627 | Stage: Stage 3

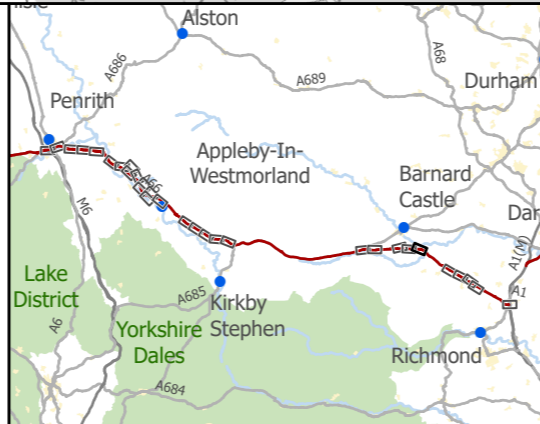
© Crown copyright and database rights (2022). All rights reserved. OS 100030649. Contains public sector information licensed under the Open Government Licence v3.0.

CONFIDENTIAL

Project Name A66 Northern Trans-Pennine Project			
Map Title Figure 6.7			
Bat Activity Surveys			
Scheme: 08, Cross Lanes to Rokeby			
Sheet 24 of 30			
Map Number Project HE565627	Originator - AMY	Volume - EBD	Location S00
Suitability S4	Suitability Description FIT FOR STAGE APPROVAL	Type MP - LB	Role - 00374
		Number P02	Revision P02



- Order Limits
- Existing A66
- Bat Transect Lines (with ID)
- Bat Transect Survey Position (with ID)
- Bat Static Detector Locations 2020 (with ID)
- ▲ Bat Static Detector Locations 2021
- ▲ Planned Bat Crossing Locations
- ◆ Bat Crossing Sighting



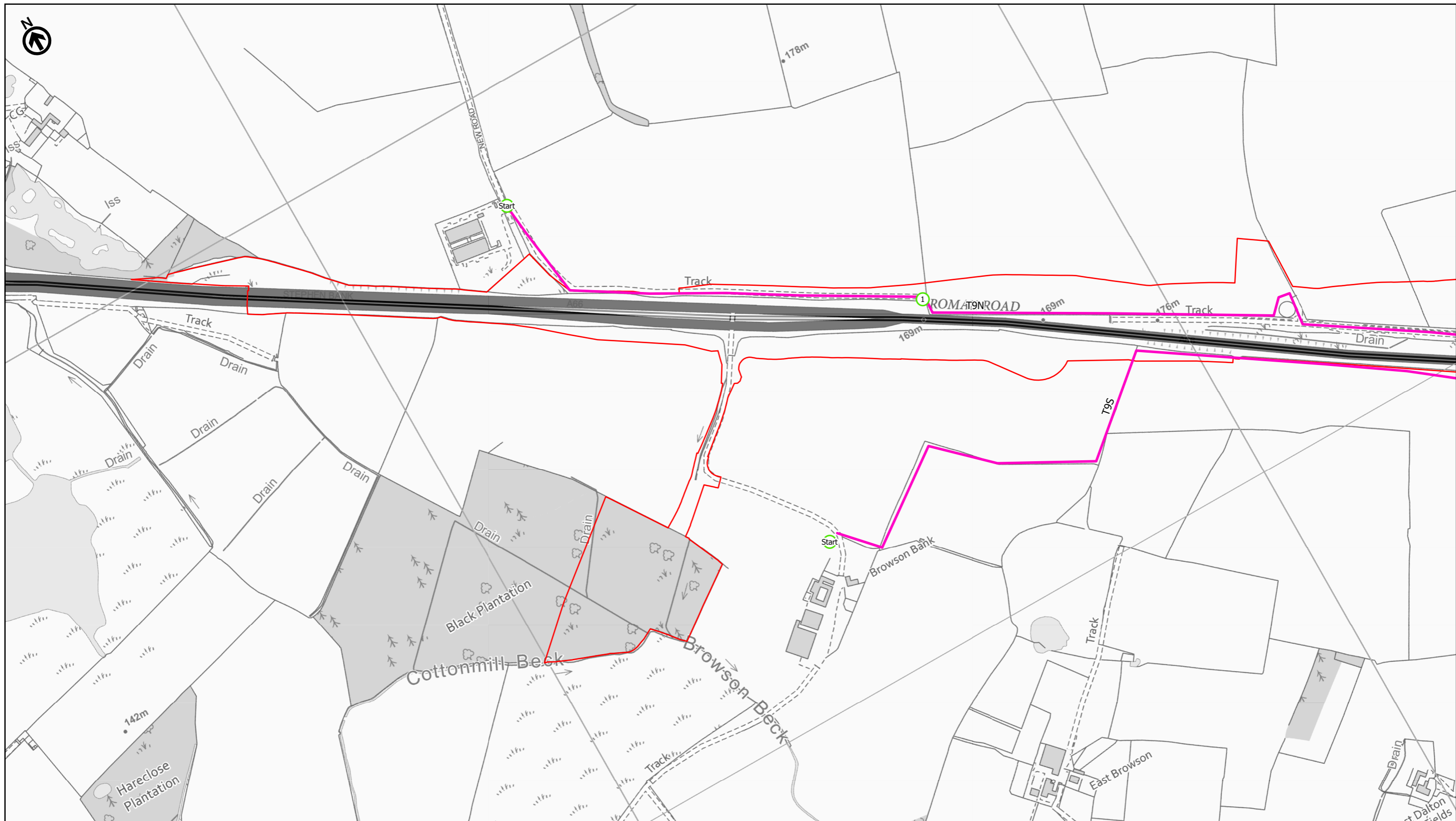
3 Piccadilly Place
Manchester
M1 3BN

P02	First Issue				
	DCCM	LHAN	NWAL	AMIT	KWAH
	24/03/22	13/04/22	15/04/22	20/04/22	20/04/22
Revision	Created	Checked	Reviewed	Approved	Authorised

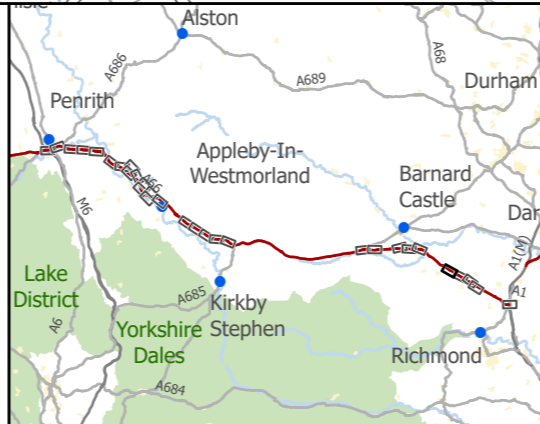
Scale @ A3: 1:5,000 | Project Ref No HE565627 | Stage: Stage 3
© Crown copyright and database rights (2022). All rights reserved. OS 100030649. Contains public sector information licensed under the Open Government Licence v3.0.

CONFIDENTIAL

Project Name A66 Northern Trans-Pennine Project			
Map Title Figure 6.7			
Bat Activity Surveys			
Scheme: 08, Cross Lanes to Rokeby			
Sheet 25 of 30			
Map Number Project	Originator	Volume	Number
HE565627	AMY	EBD	
S00	MP - LB	00375	
Location	Type	Role	Revision
S4	FIT FOR STAGE APPROVAL		P02



- Order Limits
- Existing A66
- Bat Transect Lines (with ID)
- Bat Transect Survey Position (with ID)
- Bat Static Detector Locations 2020 (with ID)
- ▲ Bat Static Detector Locations 2021
- Planned Bat Crossing Locations
- ◆ Bat Crossing Sighting



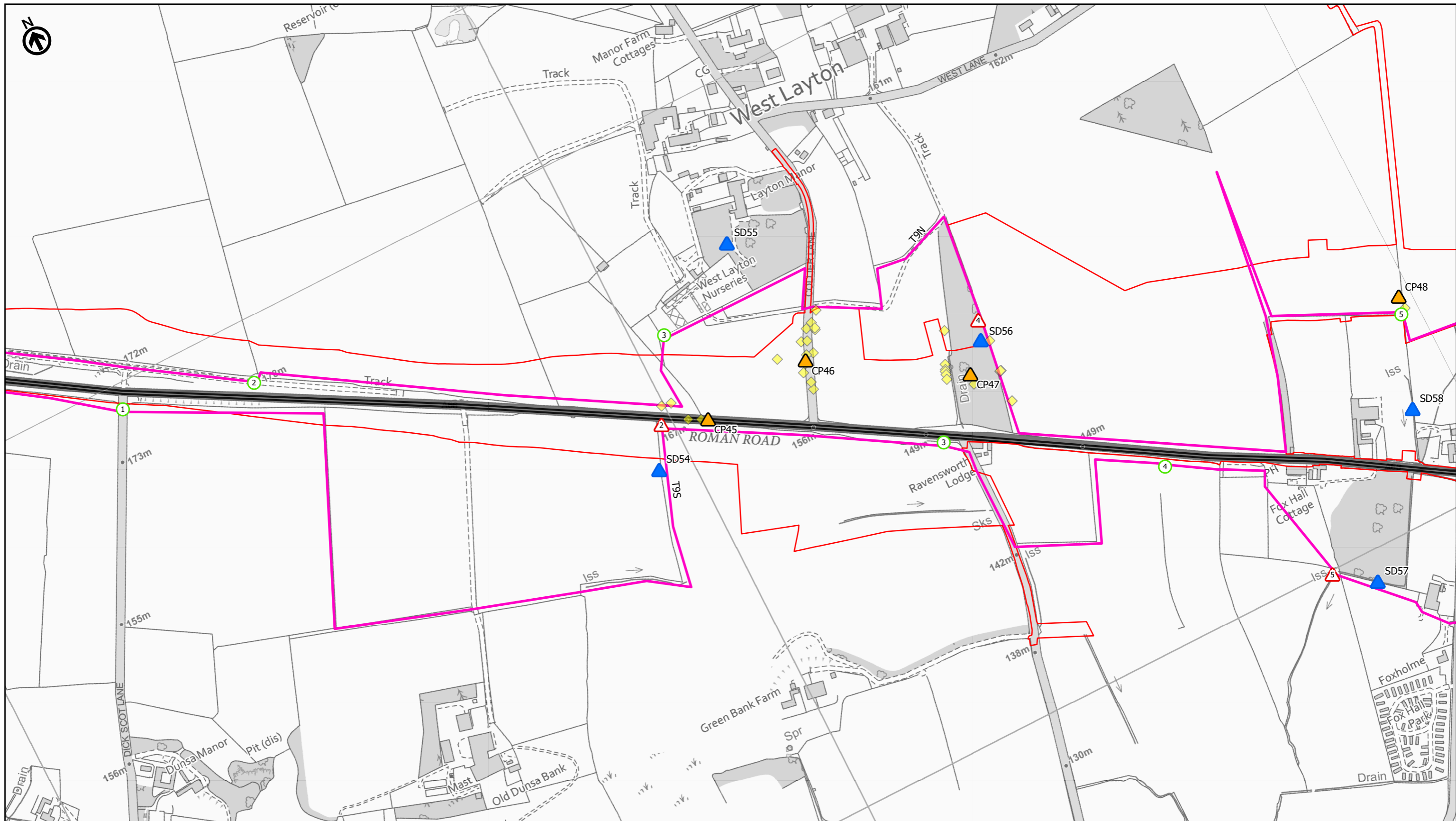
3 Piccadilly Place
Manchester
M1 3BN

P02	First Issue				
	DCCM	LHAN	NWAL	AMIT	KWA
	24/03/22	13/04/22	15/04/22	20/04/22	20/04/22
Revision	Created	Checked	Reviewed	Approved	Authorised

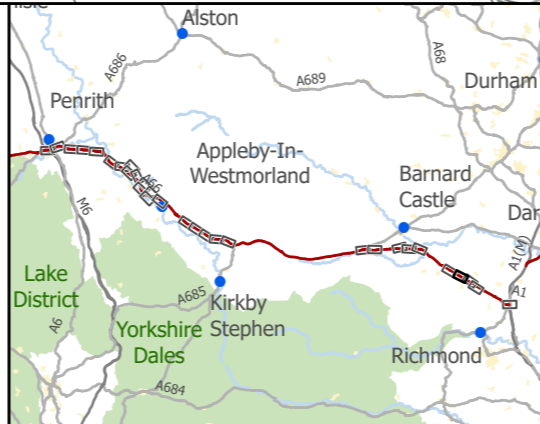
Scale @ A3: 1:5,000 | Project Ref No HE565627 | Stage: Stage 3
© Crown copyright and database rights (2022). All rights reserved. OS 100030649. Contains public sector information licensed under the Open Government Licence v3.0.

CONFIDENTIAL

Project Name A66 Northern Trans-Pennine Project			
Map Title Figure 6.7			
Bat Activity Surveys			
Scheme: 09, Stephen Bank to Carkin Moor			
Sheet 26 of 30			
Map Number Project	Originator	Volume	Revision
HE565627	AMY	EBD	
Suitability S4		Suitability Description FIT FOR STAGE APPROVAL	
		Location MP - LB - 00376	
		Type P02	



- Order Limits
- Existing A66
- Bat Transect Lines (with ID)
- Bat Transect Survey Position (with ID)
- Bat Static Detector Locations 2020 (with ID)
- ▲ Bat Static Detector Locations 2021
- ▲ Planned Bat Crossing Locations
- ◆ Bat Crossing Sighting



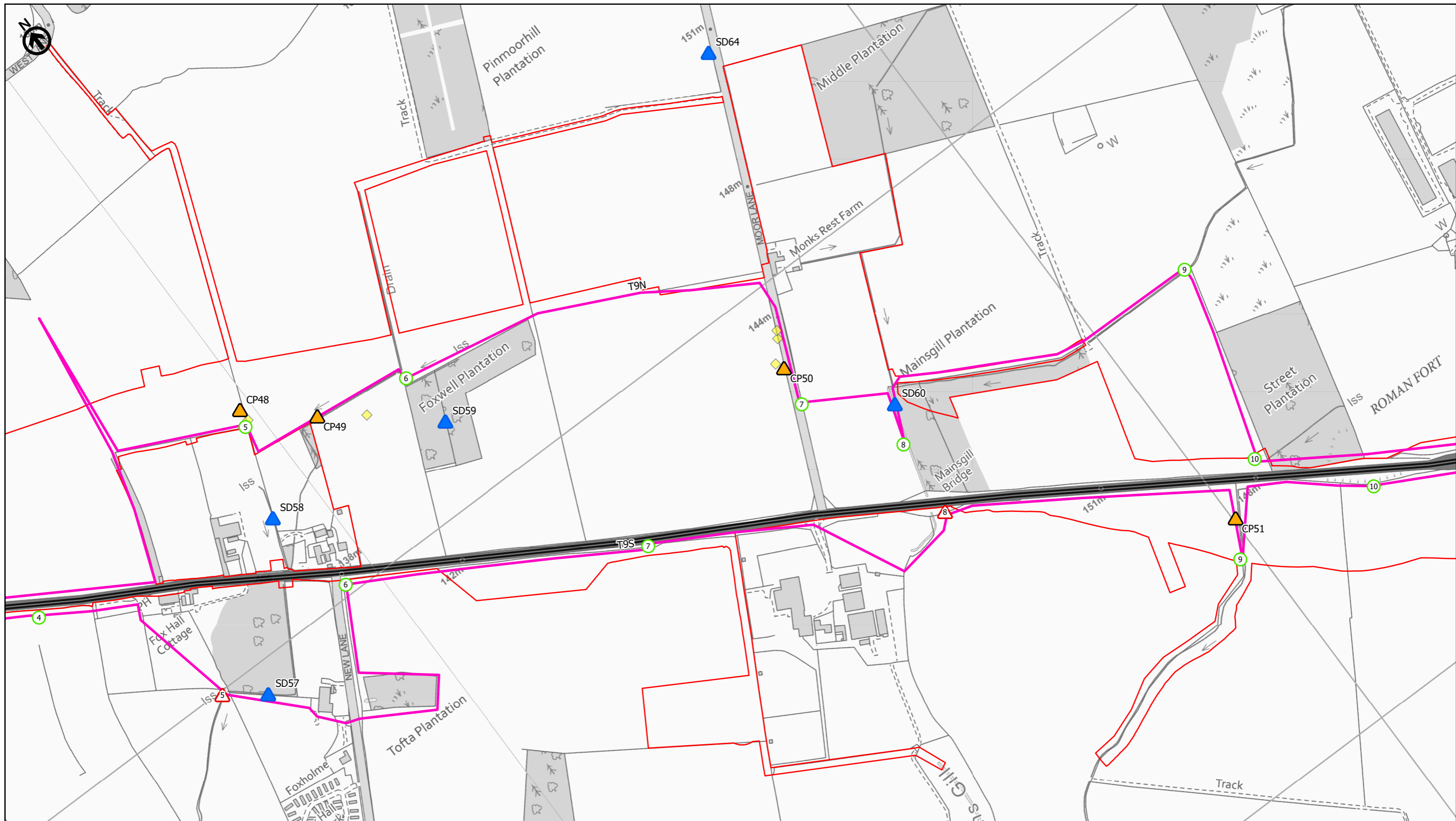
3 Piccadilly Place
Manchester
M1 3BN

P02	First Issue				
	DCCM	LHAN	NWAL	AMIT	KWAH
	24/03/22	13/04/22	15/04/22	20/04/22	20/04/22
Revision	Created	Checked	Reviewed	Approved	Authorised

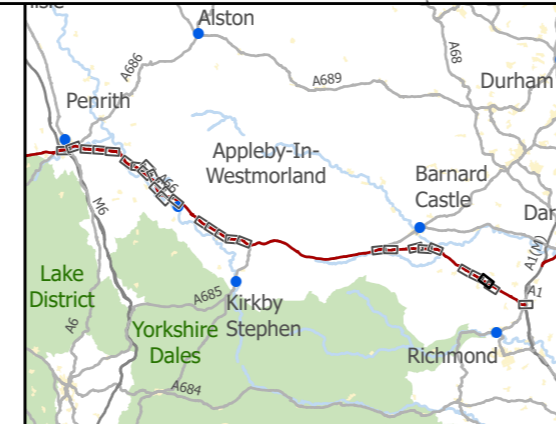
Scale @ A3: 1:5,000 | Project Ref No HE565627 | Stage: Stage 3
© Crown copyright and database rights (2022). All rights reserved. OS 100030649.
Contains public sector information licensed under the Open Government Licence v3.0.

CONFIDENTIAL

Project Name A66 Northern Trans-Pennine Project			
Map Title Figure 6.7			
Bat Activity Surveys			
Scheme: 09, Stephen Bank to Carkin Moor			
Sheet 27 of 30			
Map Number Project	Originator	Volume	
HE565627	AMY	EBD	
S00	MP	LB	00377
Location	Type	Role	Number
Suitability S4	Suitability Description FIT FOR STAGE APPROVAL		Revision P02



- Order Limits
- Existing A66
- Bat Transect Lines (with ID)
- Bat Transect Survey Position (with ID)
- Bat Static Detector Locations 2020 (with ID)
- ▲ Bat Static Detector Locations 2021
- ▲ Planned Bat Crossing Locations
- ◆ Bat Crossing Sighting



national highways
3 Piccadilly Place
Manchester
M1 3BN

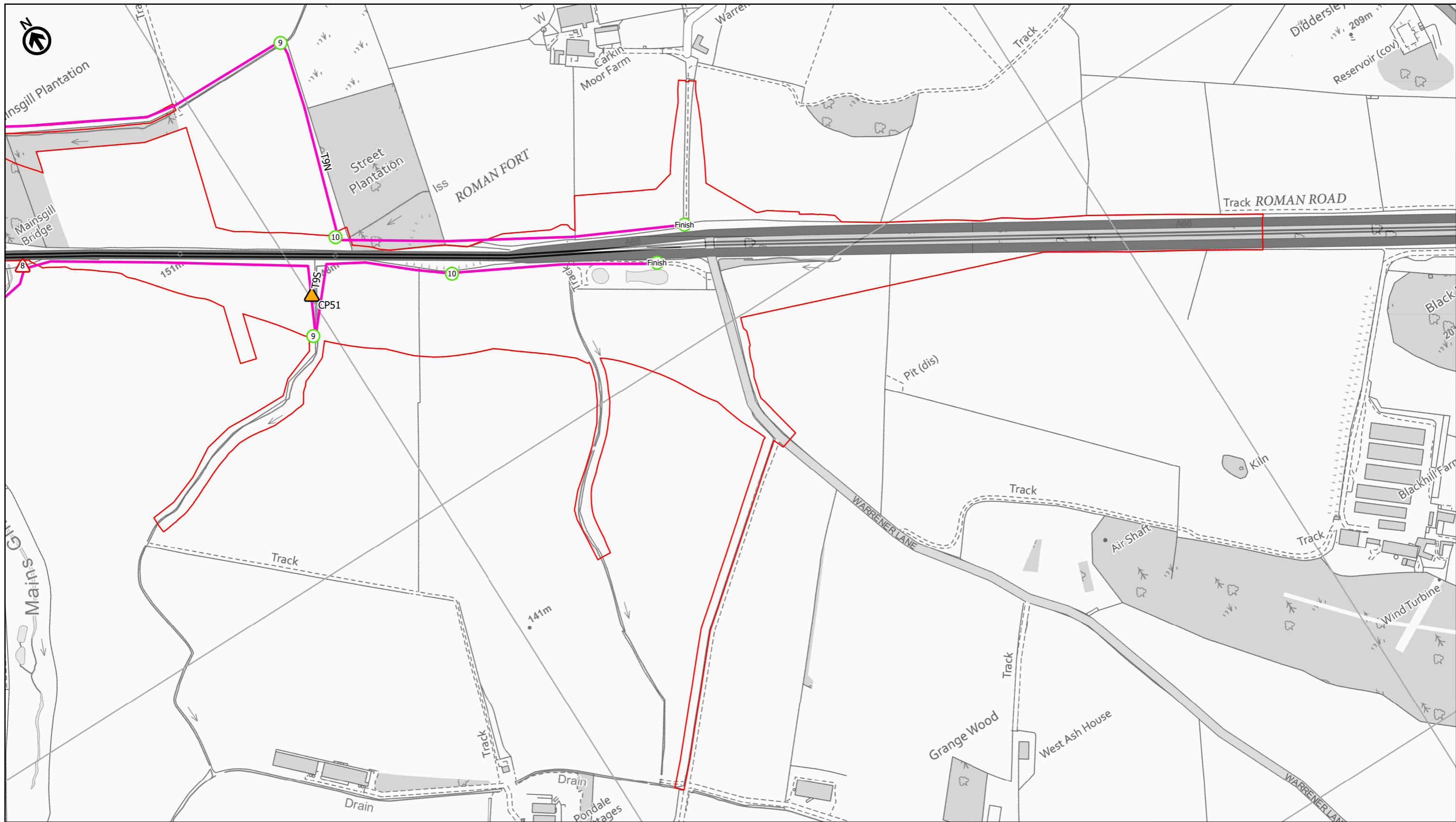
P02	First Issue				
	DCCM	LHAN	NWAL	AMIT	KWAH
	24/03/22	13/04/22	15/04/22	20/04/22	20/04/22
Revision	Created	Checked	Reviewed	Approved	Authorised

Kilometres
0 0.1 0.2 0.3

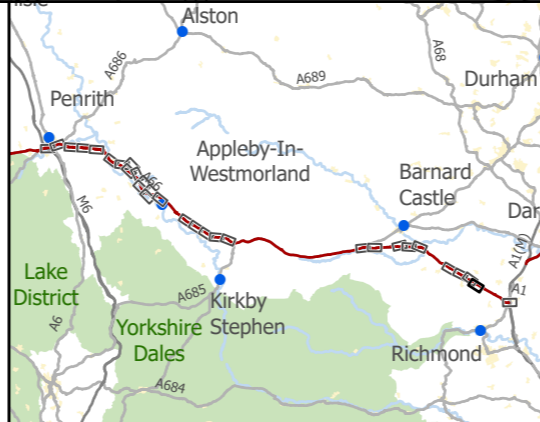
Scale @ A3: 1:5,000 | Project Ref No HE565627 | Stage: Stage 3
© Crown copyright and database rights (2022). All rights reserved. OS 100030649.
Contains public sector information licensed under the Open Government Licence v3.0.

CONFIDENTIAL

Project Name A66 Northern Trans-Pennine Project			
Map Title Figure 6.7			
Bat Activity Surveys			
Scheme: 09, Stephen Bank to Carkin Moor			
Sheet 28 of 30			
Map Number Project	Originator	Volume	Revision
HE565627	- AMY	- EBD	-
S00 Location	- MP - LB - Type Role	00378 Number	-
Suitability S4	Suitability Description FIT FOR STAGE APPROVAL	Revision P02	



- Order Limits
- Existing A66
- Bat Transect Lines (with ID)
- Bat Transect Survey Position (with ID)
- Bat Static Detector Locations 2020 (with ID)
- ▲ Bat Static Detector Locations 2021
- ▲ Planned Bat Crossing Locations
- ◆ Bat Crossing Sighting



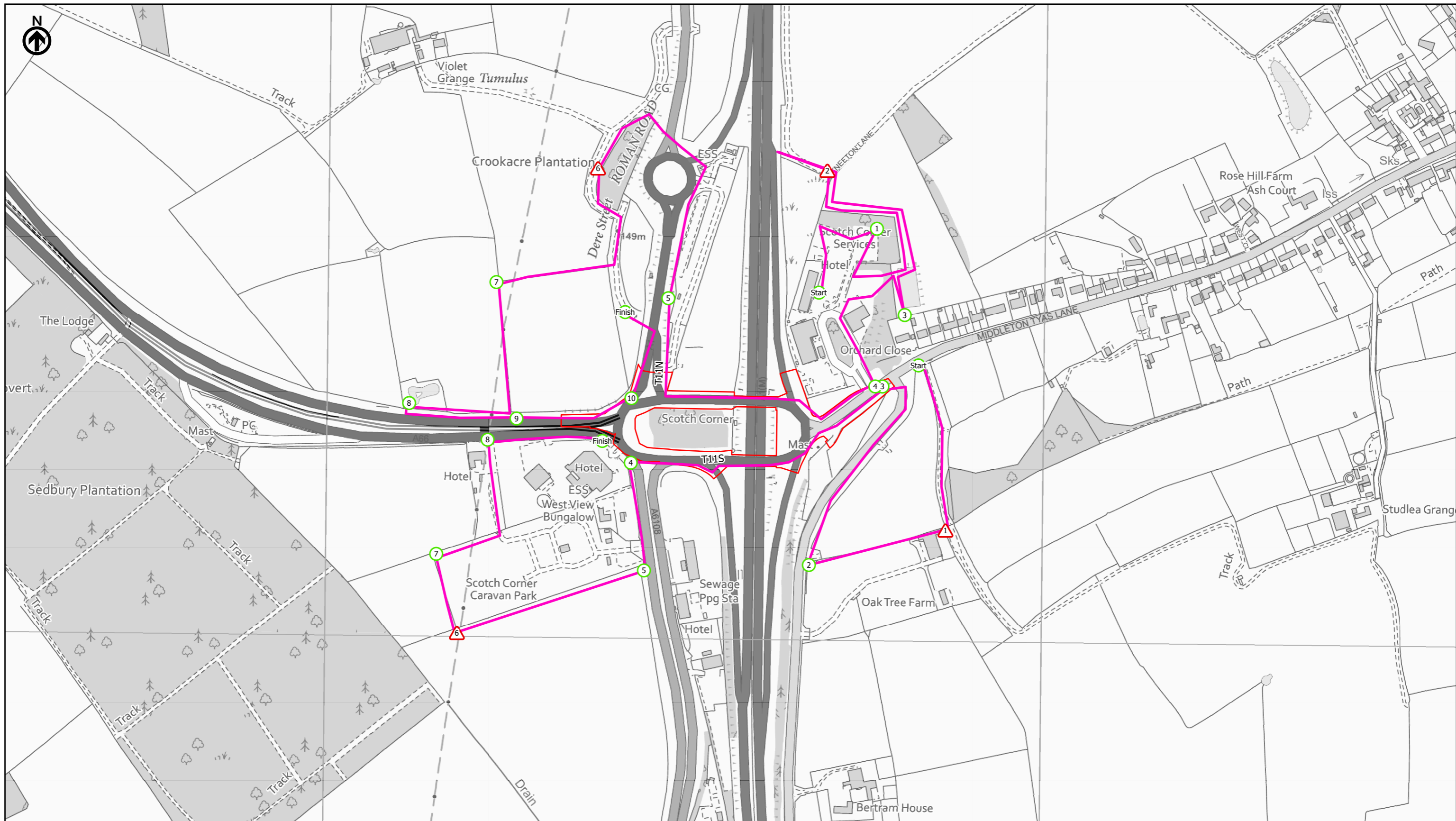
3 Piccadilly Place
Manchester
M1 3BN

P02	First Issue				
	DCCM	LHAN	NWAL	AMIT	KWAH
	24/03/22	13/04/22	15/04/22	20/04/22	20/04/22
Revision	Created	Checked	Reviewed	Approved	Authorised

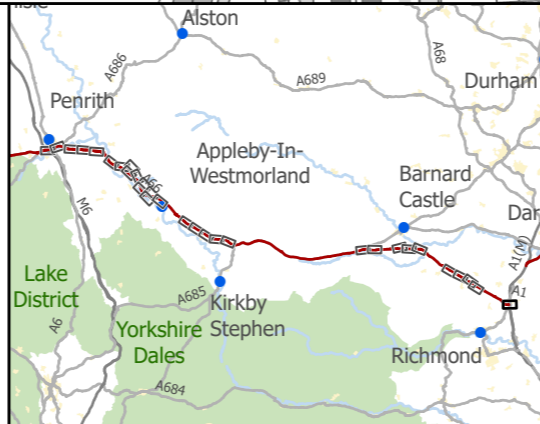
Scale @ A3: 1:5,000 | Project Ref No HE565627 | Stage: Stage 3
© Crown copyright and database rights (2022). All rights reserved. OS 100030649. Contains public sector information licensed under the Open Government Licence v3.0.

CONFIDENTIAL

Project Name A66 Northern Trans-Pennine Project			
Map Title Figure 6.7			
Bat Activity Surveys			
Scheme: 09, Stephen Bank to Carkin Moor			
Sheet 29 of 30			
Map Number Project	Originator	Volume	
HE565627	AMY	EBD	
S00	MP - LB	00379	
Location	Type	Role	Number
S4	FIT FOR STAGE APPROVAL		P02



- Order Limits
- Existing A66
- Bat Transect Lines (with ID)
- Bat Transect Survey Position (with ID)
- Bat Static Detector Locations 2020 (with ID)
- ▲ Bat Static Detector Locations 2021
- Planned Bat Crossing Locations
- ◆ Bat Crossing Sighting



3 Piccadilly Place
Manchester
M1 3BN

P02	First Issue				
	DCCM	LHAN	NWAL	AMIT	KWAH
	24/03/22	13/04/22	15/04/22	20/04/22	20/04/22
Revision	Created	Checked	Reviewed	Approved	Authorised

Scale @ A3: 1:5,000 | Project Ref No HE565627 | Stage: Stage 3
© Crown copyright and database rights (2022). All rights reserved. OS 100030649. Contains public sector information licensed under the Open Government Licence v3.0.

CONFIDENTIAL

Project Name A66 Northern Trans-Pennine Project			
Map Title Figure 6.7			
Bat Activity Surveys			
Scheme: 11,A1(M) Junction 53 Scotch Corner			
Sheet 30 of 30			
Map Number Project	Originator	Volume	Revision
HE565627	AMY	EBD	
S00	MP - LB	00380	
Location	Type	Role	Number
S4	FIT FOR STAGE APPROVAL		P02